

THE NATIONAL
18 JUN 2014
DIRECTOR COMMITTEE SERVICE

INTERNAL MEMO

TO : DIRECTOR LEGISTRATIVE & PROCEDURAL SERVICES
THR' : DIRECTOR COMMITTEE SERVICES
FROM : FIRST CLERK ASSISTANT
DATE : 18TH JUNE, 2014
SUBJECT : MINISTERIAL STATEMENT

Forwarded
pls TNA
18/6

PARLIAMENTARY
LIBRARY

The Departmental Committee on Lands has processed the ministerial statement in response to a question by the Hon. A Rahim Dawood, MP regarding the land adjudication in the whole Country (*Copy attached*).

This is to request that the statement is scheduled in the order paper.


James Ginono

CG 3
Assessment of Land Title
done by the President

Mr. Kalamna
pls deal. You
Could schedule for
Wednesday Morning.
TN
18/6

Mrs Perpetual - Karamu
pls deal
5/6

929 377

① D/Comm Secy

② MURUNGU
ple deaf
FA 17/6



MINISTRY OF LAND, HOUSING & URBAN DEVELOPMENT

Telegrams "MINILANDS", Nairobi
Telephone: Nairobi 2718050
When replying please quote

ARDHI HOUSE
1st NGONG AVENUE
OFF NGONG ROAD
P.O. BOX 30450
NAIROBI


Ref: MOLHUD/ADM/56/4 (III)


6th June, 2014

Justin Bundi, CBS
Clerk of National Assembly
Parliament Buildings
NAIROBI

RESPONSE TO A MINISTERIAL STATEMENT SOUGHT IN THE HOUSE BY HON. A RAHIM DAWOOD, MP FOR NORTH IMENTI CONSTITUENCY

Please refer to your letter Ref: KNA/DCL/CORR/2014(19) 29th April 2014.
Enclosed is the Statement regarding the above matter.


E. W. Barasa, MBS
for: PRINCIPAL SECRETARY



Encl:

Mr. Cusano
Please establish the
similarity of this
doc and one brought
earlier d B.V
Pmm 17/6



MINISTRY OF LAND, HOUSING & URBAN DEVELOPMENT

MINISTERIAL STATEMENTS

QUESTIONS

Hon. A Rahim Dawood, MP

- i. The status of land adjudication in the whole country
- ii. When title deeds will be issued for lands where letters of allotment have been issued and
- iii. When title deeds will be issued for land where adjudication has been done, but neither letters of allotment nor title deeds have been issued.

ANSWERS

- i. Ministerial statement on the status of land adjudication in the whole country**

The land adjudication programme began in 1959 and to date about one third of the country has been adjudicated. These comprise 1,987 adjudication sections with a total of 2,154,291 parcels that cover an area of 8,763,373.74 hectares. The programme has been completed in Central and Western regions. It is yet to commence in North Eastern Region.

There are 304 adjudication sections in progress at various stages of implementation. These sections are: 42 in Nyanza, 100 in Rift Valley, 136

in Eastern and 26 in Coast regions (**Annexes I & II**). The Ministry will commence the programme in Garissa County once the County government identifies and approves the area to be covered. These sections are expected to be finalized within the next 3 years.

ii. When title deeds will be issued for lands where letters of allotment have been issued


The Ministry does not have a data base of the number of letters of allotment issued to members of Public due to the manual nature of these records. The Ministry is also aware that there are fake letters of allotment arising from fraudulent activities that have characterized the Ministry in the past. It is upon realization of this fact, coupled with ignorance on the part of some of allottees that the Ministry did request all holders of letters of allotment to submit the same for verification and authentication, a process that is now ongoing and is expected to be completed within the next three months.

To date a total of six thousand, three hundred and seven letters of allotment have been received and are being subjected to verification exercise. Once the verification exercise is completed, the genuine beneficiaries will be expected to clear the requisite fees, for the said lands to enable survey, processing and issuance of title deeds.

iii. When title deeds will be issued for land where adjudication has been done, but neither letters of allotment nor title deeds have been issued.

The exercise of processing title deeds for adjudication sections that have been finalized is on-going which is in line with the Ministry's agenda and the Jubilee Manifesto of issuing 3 million title deeds by 2017. Already a National Titling Centre has been set up at Ruaraka to fast track this exercise.

The Ministry expects to complete adjudication work in the rest of the country within the next ten (10) years.



**Hon. Charity Kaluki Ngilu, EGH
Cabinet Secretary**

5th June, 2014.

End.

SUMMARY OF ADJUDICATION SECTIONS IN PROGRESS

County	Adj. Sections with Director of Survey for publication		Adj. Sections with District Surveyors for Random Checks		Adj. Sections with District Land adj. and Settl. Officers under hearing of objections		Adj. Sections under demarcation and survey		Adj. sections affected by court cases and boundary disputes		Proposed adj. sections	
	No.	Parcels	No.	Parcels	No.	Parcels	No.	Parcels	No.	Parcels	No.	Parcels
Meru	7	53,378	-	-	9	77,897	13	77,146	9	47,558	4	21,810
Tharaka Nithi	4	7,855	2	4,370	5	11,712	6	14,289	4	14,400	6	20,650
Embu	3	11,183	-	-	2	1,570	-	-	4	7,521	1	15,000
Kitui	7	12,995	6	8,863	7	15,530	17	30,635	-	-	62	52,402
Machakos	2	5,780	-	-	-	-	-	-	-	-	-	-
Makueni	11	32,999	-	-	6	15,763	4	12,592	1	131	3	6,700
Marsabit	-	-	-	-	-	-	2	1,175	-	-	4	3,560
Isiolo	-	-	-	-	-	-	-	-	-	-	3	3,290
Garissa	-	-	-	-	-	-	-	-	-	-	5	11,210
West Pokot	5	7,939	-	-	1	3,559	6	4,196	-	-	8	22,500
Nandi	2	2,225	-	-	-	-	-	-	-	-	-	-
County	Adj. Sections with Director of Survey for publication		Adj. Sections with District Surveyors for Random Checks		Adj. Sections with District Land adj. and Settl. Officers under hearing of objections		Adj. Sections under demarcation and survey		Adj. sections affected by court cases and boundary disputes		Proposed adj. sections	
	No.	Parcels	No.	Parcels	No.	Parcels	No.	Parcels	No.	Parcels	No.	Parcels
Elgeyo Marakwet	2	2,805	-	-	1	2,804	8	15,433	2	2,953	18	11,600
Baringo	4	12,520	1	2,680	7	7,880	16	21,574	-	-	15	9,870
Narok	4	3,678	4	7,459	1	199	6	2,285	17	6,366	3	11,388

Samburu	-	-	-	-	-	-	5	330	-	-	-	-
Busia	1	5,699			1	3,026	-	-	-	-	2	5,920
Siaya	-	-	-	-	-	-	1	1,518	-	-	3	3,300
Homa Bay	11	47,867	2	11,055	3	3,968	3	10,175	-	-	-	-
Migori	-	-	2	8,200	4	23,926	-	-	-	-	-	-
Kisumu	3	13,137	-	-	7	31,164	-	-	-	-	5	2,550
Taita Taveta	1	1,956	-	-	3	13,004	4	9,291	-	-	4	9,870
Kwale	-	-	-	-	2	1230	3	1,213	-	-	15	13,240
Kilifi	1	543	-	-	5	4624	4	2,130	-	-	17	15,210
Tana River	-	-	-	-	-	-	-	-	-	-	15	11,590
TOTAL	68	222,559	17	42,627	64	217,856	98	203,982	37	78,929	193	251,660

SUMMARY OF ADJUDICATION SECTIONS IN PROGRESS

County	Adj. Sections with Director of Survey for publication		Adj. Sections with District Surveyors for Random Checks		Adj. Sections with District Land adj. and Settl. Officers under hearing of objections		Adj. Sections under demarcation and survey		Adj. sections affected by court cases and boundary disputes		Proposed adj. sections	
	No.	Parcels	No.	Parcels	No.	Parcels	No.	Parcels	No.	Parcels	No.	Parcels
Meru	7	53,378	-	-	9	77,897	13	77,146	9	47,558	4	21,810
Tharaka Nithi	4	7,855	2	4,370	5	11,712	6	14,289	4	14,400	6	20,650
Embu	3	11,183	-	-	2	1,570	-	-	4	7,521	1	15,000
Kitui	7	12,995	6	8,863	7	15,530	17	30,635	-	-	62	52,402
Machakos	2	5,780	-	-	-	-	-	-	-	-	-	-
Makueni	11	32,999	-	-	6	15,763	4	12,592	1	131	3	6,700
Marsabit	-	-	-	-	-	-	2	1,175	-	-	4	3,560
Isiolo	-	-	-	-	-	-	-	-	-	-	3	3,290
Garissa	-	-	-	-	-	-	-	-	-	-	5	11,210
West Pokot	5	7,939	-	-	1	3,559	6	4,196	-	-	8	22,500
Nandi	2	2,225	-	-	-	-	-	-	-	-	-	-
County	Adj. Sections with Director of Survey for publication		Adj. Sections with District Surveyors for Random Checks		Adj. Sections with District Land adj. and Settl. Officers under hearing of objections		Adj. Sections under demarcation and survey		Adj. sections affected by court cases and boundary disputes		Proposed adj. sections	
	No.	Parcels	No.	Parcels	No.	Parcels	No.	Parcels	No.	Parcels	No.	Parcels
Elgeyo Marakwet	2	2,805	-	-	1	2,804	8	15,433	2	2,953	18	11,600
Baringo	4	12,520	1	2,680	7	7,880	16	21,574	-	-	15	9,870
Narok	4	3,678	4	7,459	1	199	6	2,285	17	6,366	3	11,388

Samburu	-	-	-	-	-	-	5	330	-	-	-	-
Busia	1	5,699			1	3,026	-	-	-	-	2	5,920
Siaya	-	-	-	-	-	-	1	1,518	-	-	3	3,300
Homa Bay	11	47,867	2	11,055	3	3,968	3	10,175	-	-	-	-
Migori	-	-	2	8,200	4	23,926	-	-	-	-	-	-
Kisumu	3	13,137	-	-	7	31,164	-	-	-	-	5	2,550
Taita Taveta	1	1,956	-	-	3	13,004	4	9,291	-	-	4	9,870
Kwale	-	-	-	-	2	1230	3	1,213	-	-	15	13,240
Kilifi	1	543	-	-	5	4624	4	2,130	-	-	17	15,210
Tana River	-	-	-	-	-	-	-	-	-	-	15	11,590
TOTAL	68	222,559	17	42,627	64	217,856	98	203,982	37	78,929	193	251,660

STATUS OF LAND ADJUDICATION SECTIONS IN PROGRESS

A. ADJUDICATION SECTIONS WITH DIRECTOR OF SURVEYS FOR FAIR PRINTING
AND DISTRICT SURVEYOR FOR RANDOM CHECKING

COUNTY	SUB-COUNTY	ADJ. SECTION	DATE DECLARED	DATE PUBLISHED	NO. OF PARCELS
Meru	Tigania East	Kitharene (Cap 283)	30.7.66	19.12.96	5700
		Athinga/ Athanja (Cap 283)	30.6.66	15.5.02	9594
		Kiguchwa (Cap 283)	30.7.66	28.4.94	7550
		Antuamburi (cap 283)	30.7.66	8.7.08	12,290
	Tigania West	Uringu II (Cap 283)	30.7.66	8.12.08	6804
		Mbeu I	22.12.87	18.3.02	8991
	Igembe	Akirang'ondu 'B' (Cap. 283)	30.7.66	28.4.97	4998
		Kiengu/Kanjoo	8.7.82	14.6.06	4255
		Upper Athiru/ Gaiti 'A'	3. 12.89	29.6.12	2177
Tharaka	Tharaka	Kamanyaki/ Kamarandi	13.5.95	18.6.08	1356
		Chiakariga 'A'	2.10.90	19.8.95	2910
		Kamarandi 'B'	27.11.09	2.12.11	1460
	Meru South	Ntunene	29.4.98	19.2.09	1943
		Kajuki/Kamuteria	6.4.04	24.6.11	2129
Embu	Mbeere	Kasavari	19.7.70	17.7.81	689
		Riachina	12.1.80	4.6.81	6593
		Gichichie	18.5.73	2.6.81	3901
Makueni	Makueni	Kaumoni	3.1. 74	13.9.79	1244
		Ikalyoni	21.6. 94	21.8.03	2316
		Kasunguni	16.12. 85	15.3.07	2654
		Mutitu	28.8. 84	25.5.91	5218
		Utangwa	15.6. 94	5.6.07	3695

		Kyuu	22.6.94	16.11.04	4588
		Mangani	21.6.94	22.2.07	1039
		Kalongo	21.11.85	17.6.09	5130
	Kibwezi	Wathini	13.5.98	7.10.04	1964
		Kilome	25.10.74	4.9.89	2221
		Ngulu	14.12.90	27.11.08	2930
Kitui	Kitui	Musukini	6.8.86	21.5.03	1757
		Kawala	5.8.86	22.9.10	435
		Kangau	8.9.90	28.1.05	3619
		Thua	26.5.92	6.5.04	1141
		Kitoo	7.8.96	28.1.02	1399
	Mutomo	Kyandula	13.8.96	29.9.11	1131
		Kyautunda	17.5.10	26.10.11	967
		Kawelu	24.8.93	26.2.03	1553
		Kitute II	11.9.84	Not Yet Published	562
	Mwingi	Kavaini	26.6.90	16.5.96	1810
		Ngiluni	25.9.98	15.3.06	3102
		Nzawa	25.10.79	30.8.88	3250
	Kyuso	Ngomeni 'A'	24.6.09	24.6.11	1132
Machakos	Masinga	liani	2.5.96	22.4.10	1137
	Yatta	Kithimani 'A'	28.1.82	23.12.05	4643
Siaya	Siaya	Nyadorera 'A'	30.1.75	9.9.93	3538
	Busia	Magombe	26.12.84	22.12.00	5699
	Bondo	Nyamonye	25.1.74	21.8.92	5571
		Nyangoma	15.3.79	9.11.01	4842

		Usenge	15.8.75	21.9.89	2482
Kisumu	Kisumu	Kawingo	5.3.83	1998	1340
		Kadhiambo	19.3.83	21.1.99	3620
	Nyando	Katolo	6.6.84	1998	5177
Homa-Bay	Homa-Bay	Kanam 'A'	20.8.84	19.3.97	2528
		Kotieno	20.3.88	27.2.01	2164
		Kamenya	3.9.81	3.4.99	5860
		Kodhidha	29.10.89	26.2.02	3885
		Kasirime	27.10.89	13.10.98	3134
		Kogembo	7.8.84	26.2.02	1711
		Kanyadier	3.9.81	3.4.99	6329
		Kamdar	29.2.78	28.10.01	8123
		K/K/Karading	15.4.72	22.6.82	4032
		Kakdhimu	20.2.73	28.10.08	3125
	Suba	West Kulia	9.11.97	20.3.08	6976
	Kaksingiri West 'A'	25.6.03	14.4.10	5280	
	Kamwenda	25.11.83	17.2.03	5775	
Migori	Migori	Kakelo/kakoth 'A'	1976	24.2.02	2400
		Kanyasa	1978	18.2.02	5800
Baringo	Baringo	Salawa	1.2.81	31.8.04	5051
		Kapkoivo	14.2.90	31.3.04	3943
		Morop	23.7.82	4.4.07	2908
		Maji Ndege	7.11.85	6.6.07	2680
		Kapluk	20.3.80	20.3.97	4217
	Koibatek	Maji Moto	25.6.92	7.9.06	618
Elgeyo Marakwet	Keiyo	Lower Muskut	31.1.76	26.10.06	413
		Upper Kabito	30.1.91	18.11.08	2392
Nandi	Nandi	Kamwega	16.6.88	13.8.00	1632

		Legemet	16.8.88	16.2.07	593
West Pokot	West Pokot	Tapach	7.1.01	27.6.07	1000
		Parua 'B'	23.8.94	11.2.02	1717
		Wakor	1/1/95	25.2.02	1510
		Chebon	26.8.02	27.6.07	1312
		Sodany	5.7.02	26.10.10	2400
Narok North	Narok North	Kilaba	22.6.79	26.2.08	1180
		Sintakara	14.10.09	29.9.10	1593
		Ongata-Naado	21.6.2010	2011	199
		Olosholesito	20.1.77	16.4.03	1150
		Enelera	30.10.10	24.6.11	199
	Transmara	Oldanyati	29.9.85	27.6.01	742
		Sikawa	28.5.85	18.1.02	799
Taita Taveta	Taveta	Kitobo 'B'	16.5.89	3.2.09	1956
Kilifi	Kilifi	Mwahera 'C'	18.6.09	9.4.2010	543

B. ADJUDICATION SECTIONS WITH LAND ADJUDICATION OFFICERS FOR CHECKING BEFORE SUBMISSION TO DISTRICT SURVEYORS AND SECTIONS UNDER HEARING OF OBJECTION CASES

County	Sub-County	Adj. Section	Date Declared	Date Published	No. of Parcels
Meru	Tigania	Ankamia (Cap 283)	3.7.66	23.2.12	9401
		Akaiga (Cap 283)	3.7.66	11.12.12	4992
	Igembe	Athiru Ruunjine Ndoledi	24.1.91	28.2.11	12,899
		Antubetwe/Kiongo (Cap. 283)	30.7.66	25.5.10	16,782
		Amwathi/Mutuati II A (Cap. 283)	20.7.66	23.4.12	11,698
		Akirang' Ondu 'A' (Cap. 283)	30.7.66	1.8.07	10798
		Lower Athiru/Gaiti 'A'	9.3.89	16.5.13	4078
Antubetwe Kiongo Ndoledi	27.9.90	14.6.06	5469		

	Imenti North	Mweru III	2.9.91	6.4.10	1780
Tharaka	Tharaka	Irunduni	11.01.95	16.1.03	2339
		Gatunga	29.11.04	15.11.11	3874
	Meru South	Kamwimbi 'A'	5.11.92	15.11.10	1354
		Lower East Magutuni	14.3.85	21.6.12	2587
		Marembo/ Rianthiga	2.12.08	31.5.10	1558
Embu	Mbeere	Makima	12.1.80	17.7.81	2356
		Wachoro	12.1.80	2.6.81	2475
		Karaba	12.1.80	6.6.81	1714
		Riakanau	12.1.80	4.6.81	976
Makueni	Makueni	Wautu	17.6.98	30.9.10	4176
		Uthiuni	15.8.97	1.7.13	2591
		Kaliani	11.6.94	22.1.13	2599
	Kibwezi	Mumela	13.5.98	14.6.06	1570
		Kasikeu	4.3.90	15.11.10	3390
		Kiongwani	7.6.95	5.7.06	1464
Kitui	Kitui	Kaluva	3.10.84	2.3.00	3393
		Museve	25.7.84	15.3.07	4163
	Mutomo	Kivyuni	24.3.09	1.2.12	1224
		Mwala	25.8.11	8.8.13	1310
	Mwingi	Nzawa	25.10.79	3.8.88	3209
		Karura	9.10.03	15.10.08	1119
		Ngaani	4.12.09	11.6.13	1112
Siaya	Busia	Lugari	19.2.97	13.12.10	3026
Kisumu	Kisumu	Nyamware 'A'	10.2.83	30.9.09	3348

		Lower Bwanda	1.11.83	22.10.98	3270
		Kawino 'A'	5.3.10	26.6.13	613
	Nyando	Wawidhi 'A' 1	4.12.81	1995	6239
		Kakola	23.10.82	2000	8241
		Wawidhi 'B'	6.6.84	2010	7302
		Kochogo 'A'	21.5.87	15.3.07	2151
Homa-Bay	Suba	Uterere	4.8.2011	28.2.13	1020
		Kitawa	28.1.09	14.8.13	2467
Migori	Migori	Kaler	21.5.78	10.6.96	2384
		Kachieng 'A'	14.10.1980	5.9.05	7674
		Kolal	23.6.82	20.3.09	3600
		Kanyuor	1987	24.6.10	6300
Baringo	Baringo	Tunguruwo Kapiel/ Kaploting	20.11.96	10.5.11	755
		Kaptiriony	16.3.91	7.5.10	2522
		Chebunyor	19.10.92	12.6.13	1464
		Eldume	15.12.87	12.4.11	671
		Tungo/Manach	25.3.91	28.6.12	2005
	Koibatek	Kapterit	25.5.95	31.10.01	163
		Kabogor/ Kipchobet	12.02.09	2011	300
Elgeyo Marakwet	Keiyo	Kaptum	9.10.86	4.12.12	2804
		Lower Segoo	10.8.89	4.12.12	317
		Chepsigot 'A'	29.9.82	12.6.01	2636
West Pokot	West Pokot	Kokotendwo	18.3.03	17.10.09	3559
		Sangat/ Korrelach	16.4.84	17.2.00	896
Narok	Narok North	Kipise	14.7.77	16.10.07	3168
		Topoti	26.6.73	30.10.06	2442

		Lengasamu	5.9.12	6.3.2014	163
Taita Taveta	Taveta	Kimalamata	13.3.85	30.6.2011	6431
	Taita	Madambogho	12.7.06	15.3.2012	5195
		Sangenyi/Mwataru	31.3.2010	25.6.2013	1378
Kilifi	Kilifi	Mwahera 'D'	18.6.2009	13.6.2013	600
		Mikahani/Mawemabomu-Chonyi	25.11.82	16.8.88	972
		Kawala 'B'	9.4.2010	27.4.2012	1331
		Kaliang'ombe/Jimba	27.7.11	23.5.2012	1193
	Malindi	Kaya Dagamra	3.9.2009	24.6.2013	700
		Mikuyuni	3.9.2009	24.6.2013	800
Kwale	Kinango	Mwaluganje 'B'	23.3.03	8.1.05	195
		Tsunza	24.1.2013	28.6.2013	1535

C. ADJUDICATION SECTIONS UNDER DEMARCATION AND SURVEY

County	Sub-County	Adj. Section	Date Declared	Date Published	No. of Parcels	
Meru	Tigania	Karama (Cap 283)	30.7.66	Not yet published	10,358	
		Mbeu III	16.12.09	Not yet published	126	
		Githu	5.7.07	Not yet published	5860	
		Buuri 'B'	14.7.09	Not yet published	406	
		Thangatha	13.12.09	Not yet published	1577	
			New Kiare	15.12.09	Not yet published	3537
			Igarie	30.4.98	Not yet published	3537
			Ngongaka	13.12.09	Not yet published	3537
		Igembe	Kirindine 'B' (Cap. 283)	24.5.96	Not yet published	4375

		Amungenti 'B' (Cap. 283)	23.6.89	Not yet published	4680
		Amungenti 'A' (Cap. 283)	30.7.66	Not yet published	16,500
		Amwathi 1A	14.5.98	Not yet published	10,583
		Upper Athiru Gaiti 'B'	3.3.89	Not yet published	4021
		Upper Athiru Gaiti 'C'	3.3.89	Not yet published	3820
		Lower Athiru Gaiti 'B'	9.3.89	Not yet published	4000
		Antuambui II	30.12.10	Not yet published	10,840
		Riakiau	15.10.07	Not yet published	2048
		Amwathi Mutuati II 'B' (Cap. 283)	30.7.66	Not yet published	169
		Akirangondu 'C'	2.2.94	Not yet published	6200
		Ntunene II	2.2.1994	Not yet published	10,240
		Amwathi 1B	14.5.98	Not yet published	11,610
	Imenti North	Ruri Rwarera	18.1.83	19.2.03	6680
Tharaka	Tharaka	Kamwathu	30.11.09	Not yet published	3003
		Kamaguna	30.11.09	Not yet published	3409
		Chiakariga 'B'	27.11.09	Not yet published	2565
		Mukothima	3.5.05	Not yet published	3542
		Turima	5.3.05	Not yet published	3907

				published	
		Karocho	12.3.05	Not yet published	4386
	Meru South	Makanyanga	9.12.08	Not yet published	1080
		Kathonka/ Kathingitu/ Karii/Kathanje	8.12.09	Not yet published	2495
		Kamwimbi 'B'	4.10.12	Not yet published	-
		Kamaindi	4.10.12	Not yet published	-
Isiolo	Isiolo	Oldonyiro	24.4.13	Not yet published	-
Marsabit	Marsabit	Sagante 1	2.3.94	Not yet published	824
		Badassa	3.3.94	Not yet published	351
Makueni	Makueni	Kitundu	7.12.06	Not Yet Published	5164
		Kisekini	25.9.98	Not Yet Published	3704
		Kyamuoso	6.6.07	Not Yet Published	3021
		Ngai	30.7.13	Not Yet Published	582
	Kibwezi	Kinyoo	9.10.06	Not Yet Published	131
Kitui	Kitui	Kenze	28.10.10	Not Yet Published	4099
		Malatani	18.8.11	Not Yet Published	1361
		Syomunyu	25.8.11	Not Yet Published	1285
		Kamandio	16.9.11	Not Yet Published	1530
		Kiseuni	25.8.12	Not Yet Published	311
		Manyoeni	26.6.13	Not Yet Published	-
	Mutomo	lluusya	7.9.11	Not Yet Published	4348

		Kathungu	22.5.13	Not Yet Published	1842
		Voo	4.6.13	Not Yet Published	763
		Kituvwi 'A'	21.9.10	Not Yet Published	-
		Katilini	22.5.13	Not Yet Published	89
	Mwingi	Mutwang'ombe	28.8.02	Not Yet Published	4423
		Kyethani	24.4.09	Not Yet Published	3136
		Nyaani	4.12.09	Not Yet Published	1880
		Mwambiu	4.12.09	Not Yet Published	1250
		Itiko 'A'	7.3.14	Not Yet Published	-
		Yumbu	7.3.14	Not Yet Published	-
		Mwalili	11.3.14	Not Yet Published	-
		Thitha	4.3.14	Not Yet Published	-
		Kitise	5.3.14	Not Yet Published	-
	Kyuso	Kyuso 'B'	6.6.11	Not Yet Published	1600
		Kamuwongo	7.6.12	Not Yet Published	1885
Siaya	Bondo	Mageta	20.5.09	Not yet published	1540
Migori	Migori	Kakelo/kakoth 'B'	27.5.10	Not yet published	1,749
Homa-Bay	Suba	Nyagwathe	20.9.12	Not yet published	2000
		Kaksingiri West 'B'	25.6.03	Not yet published	1600
		East Kobia	3.10.84	Not yet published	6575

Baringo	Baringo	Kapkirwok	16.8.95	Not yet published	3011
		Keturwo	28.1.86	Not yet published	3068
		Kipcherere	20.9.95	Not yet published	352
		Konoo	24.10.85	Not yet published	2261
		Sagasak	16.4.89	Not yet published	2250
		Barwesa	24.10.85	Not yet published	1393
		Keturwo	28.1.86	Not yet published	3068
		Kuikui	13.2.93	Not yet published	352
		Sogon/Kimondis	22.11.86	Not yet published	1226
		Isaas 'B' Cap. (283)	25.5.85	Not yet published	-
		Ngelesha	14.4.95	Not yet published	105
		Salabani	15.9.85	Not yet published	852
		Barkibi 'A'	15.9.81	Not yet published	569
		Bartum	21.11.83	Not yet published	821
		Ngambo	19.9.85	Not yet published	1661
		Terik	22.2.96	Not yet published	585
	Ngaraturko	29.3.79	Not yet published	-	
	Koibatek	Wesenges	14.3.92	Not yet published	1030

				published	
Elgeyo Marakwet	Keiyo	Tumeiyo	6.8.81	Not yet published	4079
		Upper Cheptebo 'A'	3.9.96	Not yet published	1359
		Upper Cheptebo 'B'	17.4.13	Not yet published	800
		Kocholwo 'A'	16.6.71	Not yet published	1756
		Kocholwo 'B'	25.7.12	Not yet published	310
		Chepsigot 'B'	1.8.12	Not yet published	700
	Marakwet	Maina	20.9.84	Not yet published	3028
		Chesoi	20.9.84	Not yet published	3401
		Chepkum	18.3.96	Not yet published	05
		Kapsowar 'B'	28.4.04	Not yet published	-
Samburu	Samburu	Kukwar	13.4.10	Not yet published	4
		Sere Olipi	15.4.10	Not yet published	5
		Marti	27.1.79	Not yet published	15
		Ngilai Central	15.2.13	Not yet published	10
		Ngilai West	15.2.13	Not yet published	7
West Pokot	West Pokot	Mwino 'A'	22.10.10	Not yet published	-
		Mwino 'B'	22.10.10	Not yet published	-
		Sekerr 'A'	22.10.11	Not yet published	1500

		Sekerr 'B'	22.10.11	Not yet published	1300
		Sekerr 'C'	22.10.11	Not yet published	-
Narok	Narok North	Enorbarbali	17.4.13	Not yet published	492
		Tikako	16.5.13	Not yet published	619
		Olooturot	7.9.12	Not yet published	750
		Ormerrumori	22.8.13	Not yet published	280
		Oloosokon	26.3.2014	Not yet published	05
		Mosiro	29.9.78	Not yet published	-
		Ntulele & 7 others -Oloibor-Lukuny -Oltepesi -Olosholepunyua -Nkorienito -Shilarie -lidamat -Olengumei	7.9.70 26.11.1992 " " " " " "	Not yet published	-
		Naisoya	7.3.75	Not yet published	-
	Narok South	Olderekesi	30.9.10	Not yet published	23
		Naikarra	14.10.08	Not yet published	92
		Leshuta	25.11.08	Not yet published	70
		Ilkerin	10.8.11	Not yet published	-
		Olorte	11.8.11	Not yet published	60
		Morijo	26.10.11	Not yet published	58

	Transmara	Masurura	28.5.85	16.1.10	554
		Olonkolin	30.10.86	18.11.10	3200
		Nkararo	27.5.85	25.10.90	1132
		Olosakwana 'A'	20.7.78	8.4.81	1200
Taita Taveta	Taita	Chawia/Wumari/Sechu (cap 283)	20.4.71	Not yet published	1599
		Rong'e Juu (Cap 283)	20.8.69	Not yet published	599
		Kishushe	18.12.01	Not yet published	4010
		Ndara 'A'	27.6.07	Not yet published	3083
Kilifi	Kilifi	Madzimbani/Mitangoni	7.6.2012	Note yet published	250
		Mwada/Balamwezi	17.5.2013	Note yet published	408
	Malindi	Masindeni	14.12.10	Note yet published	500
Kwale	Kinango	Chigato	21.3.07	Not yet published	582
		Mnyenzi	21.3.07	Not yet published	539
		North Samburu	1975	Not yet published	92
		Kinango 'A'	17.9.13	Not yet published	-
		Kinango 'B'	18.9.13	Not yet published	-
		Gandini	26.2.2014	Not yet published	-



REGISTERED SECTIONS

WESTERN PROVINCE

BUSIA DISTRICT

DISTRICT	NAME OF ADJUDICATION SECTION	WHEN DECLARED	REGISTER PUBLISHED	NO. OF PARCELS	AREA (HECTARES)	WHEN REGISTERED
BUSIA	1. ABOLOI	26/09/69	7/1/1971	587	3,386.00	25/10/72
BUSIA	2. AMUKURA	11/2/1969	19/12/69	1,658	7,870.00	23/10/72
BUSIA	3. ANGOROMO	6/16/1967	12/2/1969	851	4,262.00	11/9/1973
BUSIA	4. ANGURAI	20/11/69	7/1/1971	688	3,668.00	18/12/72
BUSIA	5. APOKOR	11/1/1968	3/6/1969	1,142	6,346.00	19/06/72
BUSIA	6. ASINGE	16/01/69	27/02/70	1,020	4,908.00	2/3/1972
BUSIA	7. BUBURI	1/11/1968	20/11/70	572	2,232.00	3/1/1973
BUSIA	8. BUDONGO	14/05/69	23/01/71	1,453	4,323.00	30/11/79
BUSIA	9. BUJUMBA	1/7/1965	12/2/1965	625	1,552.00	13/01/71
BUSIA	10. BUJWANGA	15/05/69	23/07/71	1,128	3,546.00	22/03/74
BUSIA	11. BUKANGALA"B"	1/4/1969	26/02/70	200	648.00	13/01/71
BUSIA	12. BUKANGARA"A"	1/11/1968	26/02/70	343	1,319.00	25/06/71
BUSIA	13. BUKHALIRI	1/1/1965	10/6/1966	1,091	2,499.35	1/2/1967
BUSIA	14. BULEMIA	5/10/1971	30/12/75	1,076	2,967.00	27/09/85
BUSIA	15. BUTABONA	1/11/1968	4/3/1970	726	4,011.00	12/4/1973
BUSIA	16. CHAKOL	16/01/69	19/12/69	1,135	4,178.00	8/7/1971
BUSIA	17. EBUWARO	1/7/1965	25/11/68	737	10,893.00	18/12/70
BUSIA	18. ELUKONGO	1/11/1965	10/6/1966	1,759	6,221.24	22/07/77
BUSIA	19. ILUKHIRI	1/11/1965	10/6/1966	1,446	1,435.20	8/11/1966
BUSIA	20. KAMURIARI	12/11/1969	11/10/1971	767	3,452.00	13/07/74
BUSIA	21. KINGADOLE	1/1/1965	10/6/1966	1,035	3,248.03	8/11/1966
BUSIA	22. KISOKO	1/7/1965	12/2/1969	938	6,310.00	13/01/71
BUSIA	23. KOCHOLIA	12/1/1969	21/01/72	792	4,094.00	26/11/73
BUSIA	24. KOHANYA	26/09/69	3/7/1970	419	2,241.00	2/3/1972
BUSIA	25. LUANDA-MUDOM	16/05/69	28/01/72	651	3,641.00	18/08/78
BUSIA	26. LUCHULULO	20/05/69	12/10/1971	829	2,520.00	7/6/1976
BUSIA	27. LUPINDA	7/1/1965	7/2/1969	780	6,081.00	13/01/71
BUSIA	28. MALANGA	1/7/1965	30/04/68	657	2,645.43	29/06/68
BUSIA	29. MATAYOS	1/7/1965	12/2/1969	1,100	4,510.00	13/01/71
BUSIA	30. MODING	20/11/69	7/1/1971	665	3,117.00	26/10/72
BUSIA	31. MUDEMBI	1/11/1971	25/06/76	2,718	1,228.00	27/09/85
BUSIA	32. MUNDIKA	1/7/1965	12/2/1969	933	4,207.00	13/12/70
BUSIA	33. NAMBUKU-LUNGA	1/11/1968	18/05/70	384	914.00	2/3/1973
BUSIA	34. OSURETE	11/2/1969	19/12/69	1,615	4,550.00	23/10/72
BUSIA	35. SUKOMA	6/10/1971	7/12/1973	1,460		20/01/78
BUSIA	36. WAKHUNGU-ODI	13/05/69	18/05/70	622	2,101.00	25/02/72
BUSIA	Total		Sub-Total	34,602	131,124.25	

BUNGOMA DISTRICT

BUNGOMA	1. BOKOLI	01/02/64	20/5/66	1,094	7,001.07	30/1/67
BUNGOMA	2. CHANGARA	25/09/69	-	763	2,688.00	25/11/74
BUNGOMA	3. CHEMOGE	01/02/64	28/7/65	569	1,902.02	30/1/67
BUNGOMA	4. CHWELE	06/10/61	8/4/1964	1,068	3,928.69	26/8/64
BUNGOMA	5. E/SANG'ALO	24/10/66	10/12/1968	993	6,530.83	16/6/68
BUNGOMA	6. E/SIBOTI	18/09/69	27/4/71	1,160	-	-
BUNGOMA	7. EAST SASURI	24/11/61	31/4/64	748	1,672.16	9/3/1965
BUNGOMA	8. KAMUKUYWA	24/07/62	23/4/64	1,210	4,090.97	17/7/65
BUNGOMA	9. KAPKATENY	14/01/65	19/5/66	531	1,902.02	14/3/67
BUNGOMA	11. KAPSKWONY	01/02/64	26/7/65	433	1,902.02	9/6/1966
BUNGOMA	12. KAPTAMA	01/02/64	26/3/65	530	2,477.49	24/5/66
BUNGOMA	13. KHALUMULI	16/06/67	15/2/69	1,078	7,235.42	25/5/72
BUNGOMA	14. KHASOKO	08/01/69	15/4/70	591	2,327.00	25/9/72
BUNGOMA	15. KIBINGEI	20/01/61	13/4/64	1,157	5,341.86	29/6/66
BUNGOMA	16. KIMILILI	20/11/61	13/4/64	902	4,453.47	13/8/65
BUNGOMA	17. KITONI	14/01/65	19/5/66	706	3,833.18	30/1/67
BUNGOMA	18. MIHUU	08/01/65	10/12/1968	993	2,119.34	16/6/69
BUNGOMA	19. MISIKHU	01/02/64	20/5/66	818	3,439.83	30/1/67
BUNGOMA	20. MUALIYE	01/04/69	15/10/70	755	3,812.00	9/3/1973
BUNGOMA	21. MUCHI	16/06/67	15/2/69	1,431	7,576.00	14/9/72
BUNGOMA	22. MUKUSELWA	15/09/61	18/1/63	751	12,963.92	-
BUNGOMA	23. MUKUYUNI	06/10/61	8/4/1964	1,291	3,940.83	4/1/1965
BUNGOMA	24. N/KANDUYI	05/06/67	14/2/69	917	5,854.00	10/1/1973
BUNGOMA	25. N/KILUSIRU	07/03/68	9/10/1969	674	3,136.00	10/6/1972
BUNGOMA	26. N/MATEKA	13/09/66	13/2/69	1,152	5,950.00	16/6/69
BUNGOMA	27. N/MYANGA	26)	13/2/69		3,425.24	16/6/69
BUNGOMA	28. N/NALONDO	05/06/67	23/9/69	1,572	6,678.00	24/4/72

DISTRICT	NAME OF ADJUDICATION SECTION	WHEN DECLARED	REGISTER PUBLISHED	NO. OF PARCELS	AREA (HECTARES)	WHEN REGISTERED
BUNGOMA	29. N/SANG'ALO	08/06/66	30/4/68	1,261	8,470.50	29/6/68
BUNGOMA	30. N/WAMONO	29/07/71	11/12/1973	833	2,378.00	9/6/1978
BUNGOMA	31. NAMORIO	14/01/65	13/3/67	821	2,913.74	28/9/67
BUNGOMA	32. NAMWELA	20/11/61	13/4/64	923	3,228.18	26/8/64
BUNGOMA	33. NDIVISI	15/09/61	18/1/63	1,076	5,708.90	-
BUNGOMA	34. S/KANDUYI	08/06/66	12/6/1967	1,076	5,324.45	29/6/68
BUNGOMA	35. S/KILUSIRU	07/03/68	9/10/1969	503	2,926.00	24/4/72
BUNGOMA	36. S/MATEKA	08/01/69	22/4/70	1,614	1,644.00	26/1/73
BUNGOMA	37. S/MYANGA	08/01/69	17/4/70	779	4,415.00	5/11/1973
BUNGOMA	38. S/NALANDO	05/06/67	24/9/69	1,810	8,964.00	6/7/1972
BUNGOMA	39. S/NAMWELA	22/02/68	16/10/69	571	2,737.00	10/6/1972
BUNGOMA	40. S/WAMONO	29/07/71	12/7/1973	1,164	-	25/8/76
BUNGOMA	41. SIKHENDU	24/07/62	23/4/64	835	4,168.27	29/6/66
BUNGOMA	42. W/SANG'ALO	08/06/66	12/6/1967	836	5,206.69	1/3/1969
BUNGOMA	43. W/SASURI	05/04/71	-	1,271	3,079.00	28/6/78
BUNGOMA	44. W/SIBOTI	19/09/69	15/10/70	623	361.00	7/3/1973
Total			Sub-Total	39,883	177,706.09	

KAKAMEGA DISTRICT

KAKAMEGA	1. BANJA	17/10/69	27/7/70	960	1,114.00	10/4/1973
KAKAMEGA	2. BUCHENYA	31/10/61	18/12/62	814	1,347.61	15/11/63
KAKAMEGA	3. BUCHIFI	1/1/1965	17/5/66	1,036	2,650.69	21/4/67
KAKAMEGA	4. BUDONGA	9/10/1967	19/3/65	685	2,990.63	9/6/1971
KAKAMEGA	5. BUGINA	22/1/71	8/11/1971	1,046	716.00	10/9/1973
KAKAMEGA	6. BUGONDA	24/2/70	14/7/71	2,239	596.00	13/6/73
KAKAMEGA	7. BUKAYA	1/1/1965	17/5/66	854	2,326.94	24/11/67
KAKAMEGA	8. BUKUBA	1/6/1964	10/5/1965	968	2,630.46	20/7/65
KAKAMEGA	9. BUKULUNYA	20/1/69	9/2/1970	1,437	601.00	4/1/1973
KAKAMEGA	10. BULUKHOBBA	23/9/71	3/7/1973	1,265	1,354.00	16/4/75
KAKAMEGA	11. BUMBO	23/9/71	3/7/1973	1,331	1,297.00	29/9/75
KAKAMEGA	12. BUNGASI	1/1/1965	11/11/1967	774	2,288.09	29/6/68
KAKAMEGA	13. BUSHU	9/10/1967	31/3/69	1,136	5,480.00	18/7/73
KAKAMEGA	14. BUYONGA	13/1/69	17/11/70	1,237	780.00	14/5/73
KAKAMEGA	15. CHAGENDA	1/2/1971	6/6/1972	1,166	421.00	27/10/73
KAKAMEGA	16. CHAMAKANGA	23/9/71	25/4/73	978	976.00	13/8/75
KAKAMEGA	17. CHAVAKALI	16/7/66	29/5/68	743	628.88	17/6/68
KAKAMEGA	18. CHEPKAYAI	21/11/68	17/12/69	1,158	1,131.00	2/12/1971
KAKAMEGA	19. CHEPTULU	22/9/71	3/7/1973	663	505.00	4/11/1974
KAKAMEGA	20. CHESERO	17/10/69	28/7/70	1,072	4,688.00	15/2/73
KAKAMEGA	21. DOHO	21/10/63	17/5/66	838	1,133.12	9/1/1967
KAKAMEGA	22. EBUBAYI	1/6/1964	10/6/1965	2,527	607.03	20/7/65
KAKAMEGA	23. EBUCHITWA	1/6/1964	1/8/1965	2,308	910.54	29/6/68
KAKAMEGA	24. EBUJUNDI	1/6/1964	1/8/1965	3,374	809.37	3/12/1975
KAKAMEGA	25. EBULONGA	1/8/1964	1/8/1965	1,367	708.20	29/6/68
KAKAMEGA	26. EBUNANGWE	1/6/1964	10/5/1965	2,292	607.03	20/7/65
KAKAMEGA	27. EBUSAKAMI	1/6/1964	1/8/1965	2,715	505.86	29/6/68
KAKAMEGA	28. EBUSAMIA	1/6/1964	1/8/1965	2,196	1,214.06	29/6/68
KAKAMEGA	29. EBUSIEKWE	1/6/1964	10/5/1965	2,003	1,011.71	29/6/68
KAKAMEGA	30. EBUSIKHALE	1/4/1964	10/5/1965	1,969	505.86	29/6/68
KAKAMEGA	31. EBUSIRATSI	1/8/1964	1/8/1965	1,494	708.20	29/6/68
KAKAMEGA	32. EBUTANYI	1/6/1964	1/8/1965	1,134	1,112.88	17/2/69
KAKAMEGA	33. EKERU	1/2/1965	17/5/66	834	2,260.16	21/4/67
KAKAMEGA	34. EKWANDA	1/8/1964	10/9/1968	1,012	1,370.67	27/6/69
KAKAMEGA	35. ELUCHE	1/2/1965	17/5/66	700	3,117.29	16/11/66
KAKAMEGA	36. EMAKUNDA	1/6/1964	10/5/1965	1,197	708.20	20/7/65
KAKAMEGA	37. EMASATSI	21/10/63	19/8/64	1,202	1,214.06	10/11/1964
KAKAMEGA	38. EMBALI	1/1/1964	1/9/1964	2,479	1,031.94	10/11/1964
KAKAMEGA	39. EMBIRANYI	1/8/1964	17/5/66	975	1,752.69	29/6/68
KAKAMEGA	40. EMUSIRE	26/10/63	19/8/64	1,425	1,517.57	10/11/1964
KAKAMEGA	41. ESHIANDUMBA	1/6/1964	10/5/1965	610	359.36	20/7/65
KAKAMEGA	42. ESHIBINGA	21/10/63	19/8/64	1,377	1,416.40	10/11/1964
KAKAMEGA	43. ESSABA	21/10/63	19/8/64	1,746	1,011.71	10/11/1964
KAKAMEGA	44. ESUMENYIA	1/6/1965	17/11/66	791	5,487.64	27/6/69
KAKAMEGA	45. GAMALENGA	10/9/1970	16/7/71	357	285.00	11/9/1972
KAKAMEGA	46. GAVDIA	22/1/71	8/11/1971	1,059	695.00	21/2/73
KAKAMEGA	47. GIMARAKWA	10/9/1970	22/7/71	710	633.00	8/11/1974
KAKAMEGA	48. GISAMBAI	20/11/68	28/11/69	1,288	1,313.00	21/2/73
KAKAMEGA	49. HAMISI (NYANGO)	17/10/69	27/7/70	857	827.00	3/1/1973
KAKAMEGA	50. HAMISI(TIRIKI)	21/11/68	-	1,104	988.00	16/3/73
KAKAMEGA	51. IBOONA	1/6/1964	10/5/1965	1,052	809.37	20/7/65

DISTRICT	NAME OF ADJUDICATION SECTION	WHEN DECLARED	REGISTER PUBLISHED	NO. OF PARCELS	AREA (HECTARES)	WHEN REGISTERED
KAKAMEGA	52. IGUTHU	27/9/71	5/10/1973	1,718	1,553.00	19/11/76
KAKAMEGA	53. IKOMERO	1/1/1964	1/7/1964	1,845	1,011.71	10/11/1964
KAKAMEGA	54. ILEHO	27/9/71	1/3/1973	1,339	2,275.00	4/11/1974
KAKAMEGA	55. INAYA	31/10/61	18/12/63	741	1,275.97	10/11/1963
KAKAMEGA	56. INDANGALASA EA	1/2/1965	17/11/66	717	2,359.32	13/7/68
KAKAMEGA	57. INDANGALASIA V	1/2/1965	17/5/66	612	2,428.12	27/12/67
KAKAMEGA	58. INGOTSE	1/1/1965	11/11/1967	929	4,610.59	29/6/68
KAKAMEGA	59. ISHIRU	22/9/71	16/4/74	953	809.00	19/7/75
KAKAMEGA	60. ISONGO	1/1/1965	17/5/66	905	3,028.25	16/2/67
KAKAMEGA	61. ITUMBU	1/10/1963	15/5/64	815	607.03	15/7/64
KAKAMEGA	62. IVORA	10/9/1970	22/10/71	1,002	902.00	16/4/75
KAKAMEGA	63. KAMBIRI	27/9/71	18/7/72	989	2,376.00	20/3/74
KAKAMEGA	64. KAPSOTIK	12/2/1971	22/10/71	935	642.00	14/9/73
KAKAMEGA	65. KEDOLI	23/9/71	25/4/73	1,054	817.00	25/11/74
KAKAMEGA	66. KEGONDI	20/1/69	9/2/1970	1,073	841.00	6/1/1973
KAKAMEGA	67. KEGOYE	24/2/70	14/7/71	1,197	718.00	13/6/73
KAKAMEGA	68. KHALABA	3/10/1966	26/9/68	660	2,901.60	11/8/1969
KAKAMEGA	69. KHOLERA	3/10/1966	26/9/68	717	1,713.30	24/6/69
KAKAMEGA	70. KHUSHIKU	1/6/1964	1/8/1965	1,253	787.12	30/9/65
KAKAMEGA	71. KIGAMA	22/1/71	8/11/1971	1,104	561.00	13/6/73
KAKAMEGA	72. KILIBOTI	28/6/69	22/2/70	843	3,093.00	18/9/72
KAKAMEGA	73. KILOBOTI	28/6/69	18/9/72	843	3,093.00	18/9/72
KAKAMEGA	74. KISATIRU	16/7/66	29/5/68	1,076	850.36	19/2/69
KAKAMEGA	75. KIVAGALA	25/2/70	14/7/71	1,283	2,069.00	26/1/73
KAKAMEGA	76. KIVANYWA	4/9/1970	21/7/71	796	1,069.00	26/1/73
KAKAMEGA	77. KOYONZO	1/1/1965	17/5/66	1,206	3,508.63	9/1/1967
KAKAMEGA	78. LIADUYA	26/2/70	14/7/71	1,602	522.00	6/8/1973
KAKAMEGA	79. LUADETI	4/9/1970	21/7/71	1,508	4,269.00	8/8/1973
KAKAMEGA	80. LUBAO	12/2/1971	12/5/1972	856	1,514.00	27/5/74
KAKAMEGA	81. LUBINU	1/2/1965	17/5/66	957	2,898.36	16/11/66
KAKAMEGA	82. LUGOVO	13/1/69	18/11/70	1,407	789.96	3/12/1973
KAKAMEGA	83. LUKOSE (IDHAKH)	22/4/69	20/7/71	1,376	1,128.00	9/7/1973
KAKAMEGA	84. LUKOSE (SUKHA)	25/1/71	5/5/1972	1,508	1,445.00	19/11/73
KAKAMEGA	85. LUKUME	9/10/1967	31/12/69	999	4,476.00	14/5/73
KAKAMEGA	86. LUNGANYIRO	1/1/1965	17/11/66	878	3,107.98	24/11/67
KAKAMEGA	87. LUNZA	1/6/1964	1/8/1965	1,611	4,370.61	16/2/67
KAKAMEGA	88. LUREKO	1/2/1965	17/5/66	758	1,689.97	9/1/1967
KAKAMEGA	89. LUSIOLA	24/2/70	12/7/1971	1,647	614.00	15/8/73
KAKAMEGA	90. MADZUU	15/9/66	10/9/1968	1,196	1,146.07	28/6/69
KAKAMEGA	91. MAGUI	13/1/69	17/11/70	1,625	760.00	24/5/73
KAKAMEGA	92. MAHANGA	15/9/66	10/9/1968	1,277	885.04	24/6/69
KAKAMEGA	93. MALAHA	1/2/1965	17/5/66	508	3,117.29	16/11/66
KAKAMEGA	94. MALAVA	28/6/69	28/7/70	1,396	6,638.00	13/3/73
KAKAMEGA	95. MASANA	1/2/1971	25/7/72	1,316	650.00	19/6/74
KAKAMEGA	96. MATSAKHA	28/6/69	20/7/70	843	3,541.00	6/1/1973
KAKAMEGA	97. MATUNGU	3/10/1966	24/8/68	804	2,867.19	24/6/69
KAKAMEGA	98. MAYONI	1/1/1965	17/11/66	640	-	24/11/67
KAKAMEGA	99. MBALE	25/7/70	14/7/71	1,267	677.00	26/1/73
KAKAMEGA	100. MUDETE	24/9/71	18/6/73	1,119	742.00	7/11/1975
KAKAMEGA	101. MUGOMARI	24/7/69	16/10/70	1,576	1,153.00	6/8/1973
KAKAMEGA	102. MUHAKA	21/10/63	17/5/66	735	519.21	9/1/1967
KAKAMEGA	103. MUHAKA/HULUBIN	2/5/1974	10/4/1975	277	193.00	4/2/1976
KAKAMEGA	104. MUKHONJE	15/2/68	16/10/70	790	1,086.00	13/6/73
KAKAMEGA	105. MUKULUSU	12/2/1971	9/6/1972	1,049	1,146.00	6/4/1974
KAKAMEGA	106. MUNDEKU	14/7/62	25/4/64	1,271	1,618.74	16/6/64
KAKAMEGA	107. MUNDOMBELWA	1/1/1964	19/8/64	1,440	1,821.06	10/11/1964
KAKAMEGA	108. MUN'GANGA	1/2/1965	17/5/66	678	2,387.65	16/11/66
KAKAMEGA	109. MURHANDA	18/2/70	18/3/71	1,127	1,221.00	11/5/1973
KAKAMEGA	110. MUSANDA	1/2/1965	17/5/66	895	1,347.61	28/11/66
KAKAMEGA	111. MUSHIANGUBU	11/11/1963	16/6/64	1,175	1,719.19	16/6/64
KAKAMEGA	112. MWIKALIHA	1/6/1964	10/5/1965	1,693	1,112.98	20/7/65
KAKAMEGA	113. NAMAMALI	1/1/1965	22/2/67	797	2,994.67	24/11/67
KAKAMEGA	114. NAMBASHA	16/7/66	24/8/68	719	2,494.89	17/6/69
KAKAMEGA	115. NAMIRAMA	16/7/66	24/8/68	720	4,746.97	27/2/69
KAKAMEGA	116. SAVANE	24/9/71	1/3/1973	1,059	1,226.00	5/7/1975
KAKAMEGA	117. SEMENDE	5/3/1970	14/7/70	1,333	4,269.00	8/8/1973
KAKAMEGA	118. SEREM	22/9/71	11/10/1972	1,033	746.00	30/5/74
KAKAMEGA	119. SHAMAKHOKAO	22/9/71	18/6/73	888	579.00	4/11/1974
KAKAMEGA	120. SHAMBERERE	9/10/1967	20/7/70	1,331	4,130.00	9/3/1973
KAKAMEGA	121. SHIAKUNGU	25/1/71	19/5/72	1,636	1,634.00	27/6/74
KAKAMEGA	122. SHIANDA	26/10/63	19/8/64	1,276	1,922.25	10/11/1964

DISTRICT	NAME OF ADJUDICATION SECTION	WHEN DECLARED	REGISTER PUBLISHED	NO. OF PARCELS	AREA (HECTARES)	WHEN REGISTERED
KAKAMEGA	123. SHIATSALA	1/4/1964	1/8/1964	1,652	1,774.54	21/4/67
KAKAMEGA	124. SHIBEMBE	1/6/1964	1/8/1965	1,094	1,209.20	30/9/66
KAKAMEGA	125. SHIBEYE	1/2/1965	17/11/66	625	2,677.81	29/6/68
KAKAMEGA	126. SHIBUNAME	22/4/69	19/11/70	1,487	939.00	11/5/1973
KAKAMEGA	127. SHIJEJERI	26/2/70	20/7/71	2,037	732.00	15/11/74
KAKAMEGA	128. SHIKALAME	1/2/1965	17/5/66	1,249	1,537.65	28/11/66
KAKAMEGA	129. SHIKOTI	1/1/1965	11/11/1966	1,201	4,653.89	4/7/1968
KAKAMEGA	130. SHIKULU	15/2/68	16/2/70	2,348	3,299.00	14/5/73
KAKAMEGA	131. SHIKUNGA	1/6/1964	10/5/1965	1,015	1,517.57	20/7/65
KAKAMEGA	132. SHINAMWENYKI	1/10/1963	15/7/64	1,235	3,884.98	13/11/64
KAKAMEGA	133. SHINYALU	18/2/70	18/3/71	1,270	1,113.00	16/8/73
KAKAMEGA	134. SHIRAHA	31/10/61	5/9/1963	834	1,716.68	29/12/63
KAKAMEGA	135. SHIRERE	15/2/68	2/3/1971	1,647	1,619.00	10/3/1973
KAKAMEGA	136. SHIRO TSA	1/4/1964	10/5/1965	825	1,214.06	20/7/65
KAKAMEGA	137. SHISESO	15/2/68	28/2/70	806	2,001.00	3/1/1973
KAKAMEGA	138. SHISWA	18/2/70	18/3/71	1,065	1,164.00	16/3/73
KAKAMEGA	139. SHITACHI	28/7/69	20/11/70	1,825	1,151.00	13/6/73
KAKAMEGA	140. SHITOLI	22/11/71	5/5/1972	525	923.00	31/10/73
KAKAMEGA	141. SHITOLI	22/11/71	5/5/1972	1,525	923.00	31/10/73
KAKAMEGA	142. SHITOTO	24/7/69	20/11/70	1,175	1,020.00	15/1/73
KAKAMEGA	143. SHIVAKALA	22/4/69	19/11/70	2,060	1,198.00	10/4/1973
KAKAMEGA	144. SIDIKHO	15/9/66	19/3/69	689	436.05	24/6/69
KAKAMEGA	145. SIRIGOI	9/10/1967	19/3/69	570	1,416.80	7/7/1969
KAKAMEGA	146. SURUNGAI	4/9/1970	21/7/71	838	2,898.00	13/6/73
KAKAMEGA	147. TIGOI	6/3/1970	16/7/71	1,038	650.00	16/2/73
KAKAMEGA	148. VIGULU	1/2/1971	14/6/74	2,138	785.00	19/11/76
KAKAMEGA	149. VIREMBE	12/2/1971	7/7/1973	1,199	1,412.00	27/5/74
KAKAMEGA	150. VIYALO	20/1/69	9/2/1970	1,410	918.00	16/3/73
KAKAMEGA	151. WAMBULISHE	14/7/62	15/7/64	1,395	1,517.57	15/7/64
KAKAMEGA	152. WUSENGELI	24/9/71	22/9/72	980	629.00	27/5/74
KAKAMEGA	Total		Sub-Total	181,411	251,901.71	

NYANZA PROVINCE

KISII DISTRICT

KISII	1. KEUMBO	2/9/1962	22/12/64	1,074	2,838.87	16/3/65
KISII	2. BIRONGO	4/3/1964	13/4/66	598	1,405.03	27/7/66
KISII	3. MWABUNDUSI	21/4/64	16/1/67	596	930.78	9/5/1967
KISII	4. KIAMAKAMA	28/5/64	5/11/1965	726	2,009.67	19/12/66
KISII	5. NYATURAGO	28/5/65	5/11/1965	887	3,104.75	18/2/66
KISII	6. KEBIRICHI	28/5/65	4/4/1966	1,744	4,532.89	28/8/66
KISII	7. BOITANG'ARE	3/6/1965	16/6/66	1,220	3,391.27	18/1/67
KISII	8. BONYAMONDO	4/9/1964	5/11/1965	516	1,545.50	10/2/1966
KISII	9. MWAMOKOYA	4/9/1964	25/7/66	635	1,780.61	18/1/67
KISII	10. BOGETAORIO I	9/10/1964	22/3/66	1,192	2,873.27	17/1/67
KISII	11. BUSAMORO WES	9/10/1964	24/1/68	1,531	2,873.27	29/5/68
KISII	12. BOMBASA	9/10/1964	27/6/67	1,665	4,006.39	30/4/68
KISII	13. BOKIMONGE	16/9/64	24/7/67	1,562	4,671.29	29/5/68
KISII	14. NYATAARO	6/1/1964	1/2/1968	1,309	5,018.10	28/6/68
KISII	15. MASIGE	9/10/1964	27/6/67	2,156	5,164.60	30/4/68
KISII	16. BOSOTI	16/10/64	10/11/1967	1,686	4,934.74	23/5/68
KISII	17. MAGENCHO	16/10/64	12/10/1967	1,571	2,974.67	30/4/68
KISII	18. BUTABORI (SOU	6/11/1964	4/9/1967	1,287	3,884.98	23/5/68
KISII	19. MWAMOSIOMA	13/11/64	27/5/66	726	971.24	17/1/67
KISII	20. BIBIBO BURIA	25/8/65	4/4/1968	3,060	5,503.73	22/1/69
KISII	21. BOTABORI I	25/8/65	20/1/67	480	1,173.59	17/5/67
KISII	22. MWABOSIRE	25/8/65	22/2/68	1,315	16,886.70	22/6/68
KISII	23. MWAMANWA	25/8/65	22/2/68	1,109	1,723.55	22/6/68
KISII	24. BOIKANGA	25/8/65	12/7/1968	1,654	4,856.23	13/11/68
KISII	25. BOOCHI	25/8/65	26/10/67	1,600	2,994.67	30/4/68
KISII	26. KANYIMBO	25/8/65	17/9/68	1,297	2,630.48	13/2/69
KISII	27. BONDONYA	25/8/65	24/10/67	1,784	3,844.51	30/4/68
KISII	28. MWANANGERA	9/10/1964	12/9/1968	1,224	2,711.40	30/10/69
KISII	29. MWAKIBAGENDI	26/1/66	16/1/68	1,569	1,705.15	15/6/68
KISII	30. IKONGE	26/1/66	24/1/68	746	2,225.77	15/6/68
KISII	31. MAGWAGWA	26/1/66	2/5/1968	1,607	5,179.98	22/8/68
KISII	32. BOISANGA	26/1/66	23/1/70	1,953	4,845.09	20/12/72
KISII	33. BOGICHORA	21/6/66	29/8/68	2,007	2,387.65	14/4/70
KISII	34. BOISINGI	21/6/66	5/10/1967	1,222	3,035.15	30/4/68
KISII	35. BOSANSA	19/6/67	2/1/1969	1,842	4,208.73	30/10/69

DISTRICT	NAME OF ADJUDICATION SECTION	WHEN DECLARED	REGISTER PUBLISHED	NO. OF PARCELS	AREA (HECTARES)	WHEN REGISTERED
KISII	36. BOGUCHO	19/6/67	27/11/68	1,305	2,509.06	15/11/69
KISII	37. BONYAKUNI	19/6/67	7/9/1968	1,182	2,751.87	11/2/1969
KISII	38. BONYIMASICHO	19/6/67	7/9/1968	1,323	3,116.08	12/2/1969
KISII	39. BOKIMOTWE I&2	19/6/67	3/1/1969	80	3,318.43	12/3/1969
KISII	40. BOMOBEA	19/6/67	11/11/1968	1,233	2,185.30	15/10/68
KISII	41. MWAMONARI	20/6/67	20/9/72	1,660	2,105.00	21/7/75
KISII	42. MWOGETO	20/6/67	6/1/1969	1,564	2,792.31	30/8/71
KISII	43. BOGETAORIO II	20/6/69	7/1/1969	2,266	4,532.46	10/3/1971
KISII	44. BOTABORI II	21/6/67	2/1/1969	1,582	2,913.74	9/1/1971
KISII	45. BONYAMONDO II	21/6/67	30/12/68	745	2,415.00	9/1/1971
KISII	46. BOGIKUMO	8/11/1968	29/9/71	1,586	2,215.00	16/6/73
KISII	47. MWAGICHANA	12/11/1968	28/1/72	2,009	1,947.00	19/6/74
KISII	48. BOSAMARA (EAS	4/12/1968	25/3/70	1,124	1,819.00	31/10/73
KISII	49. BOGEKA	19/2/69	15/3/71	1,421	2,101.00	12/7/1973
KISII	50. BOMATARA	13/2/69	25/3/71	1,175	1,637.00	11/4/1973
KISII	51. BOGETENGA	12/2/1969	10/11/1971	1,665	3,417.00	25/4/73
KISII	52. BOSINANGE	12/2/1969	29/2/72	1,882	3,154.00	29/2/72
KISII	53. MOKOMONI	24/2/69	19/3/70	597	2,075.00	28/11/72
KISII	54. BOMORENDA	17/2/69	4/3/1971	137	182.00	7/12/1972
KISII	55. BOTABORI III	23/1/69	26/1/70	920	295.00	11/5/1972
KISII	56. BONYAMETUTA	8/4/1969	24/8/70	1,210	2,200.00	23/1/73
KISII	57. MONYERERO	21/4/69	29/4/70	1,118	2,200.00	6/12/1972
KISII	58. BONYARORANDE	13/5/69	20/3/70	654	2,854.00	8/1/1973
KISII	59. DARAJA, NO:O	20/12/68	15/3/70	1,053	554.00	12/7/1973
KISII	60. IKURUMA	21/10/69	18/12/70	1,896	1,520.00	17/8/73
KISII	61. NYAMAIYA	21/10/69	28/1/72	1,616	3,230.00	24/8/73
KISII	62. BOMANONO	21/10/69	16/2/72	1,271	2,548.00	20/3/73
KISII	63. BOMWAGAMO	21/10/69	16/2/71	561	2,203.00	14/12/72
KISII	64. BOMABACHO	21/10/69	25/3/71	2,136	912.00	16/11/72
KISII	65. BOKINGOINA	24/2/70	9/11/1971	1,229	2,143.00	19/6/74
KISII	66. SIAMANI	2/7/1969	26/3/70	235	2,254.00	15/12/72
KISII	67. BOKEIRA II	29/3/71	29/2/72		352.00	3/9/1973
KISII	68. BOGUSERO	30/8/71	9/2/1972	2,166	2,868.00	29/1/75
KISII	69. BOMARIBA	28/9/71	28/9/72	1,044	2,277.00	26/8/75
KISII	70. BOGITAA	30/9/71	31/10/72	1,374	2,809.00	15/1/76
KISII	71. MWAMOKAYA I	11/11/1971	26/5/72	162	311.00	31/9/73
KISII	72. MWAMOKAYO II	18/11/71	26/5/72	15	44.00	15/6/73
KISII	73. BOKEIRE II	10/9/1971	31/10/72	1,761	2,495.00	9/4/1975
KISII	74. BOKEIRA I	29/3/71	8/2/1973	1,783	3,243.00	11/8/1975
KISII	Total			93,890	209,322.55	

KISUMU DISTRICT

KISUMU	1. KABETE OBUYA	3/1/1963	4/9/1963	164	364.22	27/11/63
KISUMU	2. KAMENWA/KEYC	7/10/1963	23/11/65	457	842.14	23/3/66
KISUMU	3. KAJIMBO	11/1/1965	4/4/1970	1,610	2,442.69	25/5/68
KISUMU	4. KADIANGA EAST	-	-	1,560	1,503.41	3/6/1968
KISUMU	5. DAGO	17/2/69	4/3/1971	834	1,116.00	20/9/73
KISUMU	6. MUKENDA	10/5/1972	25/11/72	66	80.00	12/7/1973
KISUMU	7. MARERA	1/12/1965	11/4/1970	2,298	2,150.00	19/12/73
KISUMU	8. EAST KOGUTA	3/4/1964	4/4/1970	1,649	2,189.00	7/2/1974
KISUMU	9. WEST KOGUTA	1/2/1965	27/2/71	2,876	4,389.00	7/2/1974
KISUMU	10. KABODHO-EAST	1/2/1965	8/1/1971	37,000	3,942.00	13/6/74
KISUMU	11. EAST JIMO	20/5/71	6/3/1973	1,226	1,136.00	19/6/74
KISUMU	12. WEST AGORO	7/7/1971	6/2/1973	1,293	1,282.00	14/12/74
KISUMU	13. WEST KADIANGA	1/12/1965	6/1/1971	2,498	3,212.00	2/4/1975
KISUMU	14. WEST JIMO	20/1/71	27/4/73	1,066	972.00	2/4/1975
KISUMU	15. MIDDLE JIMO	19/4/74	8/2/1973	1,569	1,206.00	8/5/1975
KISUMU	16. KOLUNJE	1/2/1965	21/5/72	2,208	1,836.00	4/7/1975
KISUMU	17. KAPUONJA	17/9/70	10/5/1972	2,153	1,916.00	9/8/1975
KISUMU	18. OJOLA	22/3/71	6/11/1973	3,798	1,468.00	17/3/76
KISUMU	19. WEST KABODHO	13/10/70	8/2/1973	2,563	2,469.00	7/6/1976
KISUMU	20. EAST AGORO	7/7/1974	10/1/1974	3,371	1,705.00	22/6/76
KISUMU	21. KARETENG	1/2/1965	25/11/76	1,616	3,205.00	23/9/76
KISUMU	22. KADERA	6/6/1977	6/11/1973	1,646	927.00	6/7/1977
KISUMU	23. RATA	1/12/1965	2/10/1972	2,728	2,194.00	24/8/79
KISUMU	24. KAILA	11/1/1971	2/10/1973	1,861	1,120.00	29/6/78
KISUMU	25. NYAHERA	17/2/69	2/10/1972	1,986	1,318.00	3/4/1980
KISUMU	26. BAR	17/2/69	27/5/72	1,819	1,360.00	4/6/1981
KISUMU	27. GEM RAE	22/2/74	20/6/74	2,220	1,778.00	29/11/82
KISUMU	28. LOWER KADIANG	14/4/71	22/4/76	3,043	1,225.00	21/9/82

DISTRICT	NAME OF ADJUDICATION SECTION	WHEN DECLARED	REGISTER PUBLISHED	NO. OF PARCELS	AREA (HECTARES)	WHEN REGISTERED
KISUMU	29. KOMBEWA	30/6/71	9/4/1976	4,164	1,682.00	11/3/1988
KISUMU	30. CHIGA	6/12/1971	8/1/1977	2,287	1,983.00	1/8/1983
KISUMU	31. KITMIKAYE	13/9/72	23/4/76	3,087	1,485.00	23/2/79
KISUMU	32. KOWE	3/4/1973	16/10/78	2,541	1,511.94	11/3/1988
KISUMU	33. EAST SIDHO	15/1/74	10/11/1978	2,465	2,376.00	17/9/87
KISUMU	34. KACHOGO	22/3/74	20/6/74	2,220	1,778.00	3/4/1980
KISUMU	35. RERU	26/8/75	15/2/80	3,564	2,267.00	26/6/86
KISUMU	36. KORANDO	19/11/75	29/6/81	3,880	1,274.00	30/12/88
KISUMU	37. KOGONY	20/11/75	18/3/81	2,900	1,006.88	11/22/1991
KISUMU	38. KADERO/GOT-NY	6/6/1977	27/4/82	2,900	1,498.00	8/8/1991
KISUMU	39. NYALUNYA	21/9/77	7/3/1983	2,788	1,076.00	31/8/90
KISUMU	40. NYALENDA 'B'	28/10/77	29/1/82	1,009	293.00	18/12/89
KISUMU	41. MANYATTA 'B'	24/1/78	8/3/1982	867	171.00	28/6/84
KISUMU	42. NYALENDA 'A'	14/6/78	1/2/1980	1,283	98.00	19/10/88
KISUMU	43. PAND-PIERI	14/6/78	27/9/82	1,177	127.00	23/10/86
KISUMU	44. KANYAKWA 'A'	16/3/79	4/5/1984	1,216	85.16	24/2/86
KISUMU	45. KANYAKWA 'B'	30/3/79	19/6/80	445	185.00	16/11/82
KISUMU	46. KASULE	4/4/1979	8/3/1982	1,771	817.00	2/12/1987
KISUMU	47. KONYA	6/4/1979	30/5/84	3,304	1,136.00	19/2/91
KISUMU	48. WATHOREGO	27/7/79	28/10/83	2,542	537.00	15/9/94
KISUMU	49. WAWIDHI 'A II'	4/9/1980	13/11/82	862	763.00	2/12/1987
KISUMU	50. SIDHO WEST	28/8/80	8/5/1984	3,744	3,527.00	6/2/1992
KISUMU	51. NGERE	3/2/1981	20/12/82	1,580	554.00	7/8/1991
KISUMU	52. KAJULU/KOKER	26/3/83	5/11/1985	2,997	1,524.00	25/10/94
KISUMU	53. OTHANY	20/10/82	6/11/1991	3,965	1,665.00	9/11/1994
KISUMU	54. KATIENO	10/30/1974	9/7/1979	3,120	2,026.00	6/7/1997
KISUMU	55. MANYATTA 'A'		10/10/1988	2,918	195.00	25/9/95
KISUMU	56. BORDER	17/ 9/ 1970	28/ 1/ 1982	3,912	5,752.00	25/ 10/ 1999
KISUMU	57. KOMBURA	8/2/1974	28/ 1/ 1981	3,974	1,823.00	25/ 10/ 1999
KISUMU	58. ANGOGA	10/11/1978	20/ 12/ 1982	-	-	25/ 10/ 1999
KISUMU	59. KANYANDWERA	30/ 6/ 1972	21/ 8/ 1982	-	-	25/ 10/ 1999
KISUMU	60. ALUNGO	29/ 10/ 1982	3/4/1992	2,426	846.00	25/ 1/ 2000
KISUMU	61. WANGAYA 1	12/6/1975	29/ 1/ 1982	5,846	5,429.00	20/ 2/ 2002
KISUMU	62. KOCHIENG	10/8/1974	29/ 11/ 1982	4,160	2,131.00	8/5/2003
KISUMU	63. KATHO	14/ 2/ 1974	29/ 1/ 1982	3,671	1,317.00	24/ 10/ 2003
KISUMU	64. KANYAWEGI	11/1/1974	28/ 1/ 1982	7,243	5,651.00	16/ 3/ 2004
KISUMU	65. KADONGO	3/4/1973	28/1/82	4,342	2,327.00	27/11/06
KISUMU	66. KOCHIENG 'A'	21/5/87	2/4/1996	809	262.17	1/2/2007
KISUMU	67. BUOYE	3/12/1982	6/8/1989	5,229	1,504.00	9/11/2008
KISUMU	68. NYAMWARE	2/10/1983	9/23/1992	5,222	987.80	17/2/2009
KISUMU	69. UPPER BWANDA	3/26/1983	10/19/1994	2,170	786.10	20/3/2009
KISUMU	70. KADINGA	26/3/82	12/8/1993	5,953	1,675.48	7/8/2009
	Total			207,731	1,114,479.99	
BONDO DISTRICT						
BONDO	1. USIGU	1/21/1975	8/29/1994	3,880	3,886.00	2/18/2009
BONDO	2. NYAGUNDA	8/28/1975	2/21/1997	5,228	5,041.58	3/24/2009
BONDO	Total			9,108	8,927.58	
NYANDO DISTRICT						
NYANDO	1.KABAR	18/3/82	8/1/1988	5,034	2,731.13	5/23/2008
NYANDO	2.WANGAYA II	12/6/1975	17/11/82	3,888	2,127.00	5/23/2008
NYANDO	3.KAMAGAGA	7/27/1977	8/5/1984	6,225	10,889.00	6/3/2009
NYANDO	Total			15,147	15,747.13	

SIAYA DISTRICT

SIAYA	1. NDERE	14/2/63	23/11/65	725	1,226.60	11/5/1966
SIAYA	2. GOT REGEA	2/10/1963	18/8/66	825	990.67	28/12/66
SIAYA	3. MARENYO	4/10/1963	18/8/66	1,129	1,288.92	28/12/66
SIAYA	4. SIREMBE	15/2/64	25/9/70	713	1,136.36	28/12/66
SIAYA	5. TINGARE	9/11/1964	13/8/68	1,126	1,821.08	19/7/68
SIAYA	6. RAMBULA	8/3/1965	10/2/1969	424	1,011.71	12/2/1970
SIAYA	7. ASANGO	1/12/1965	16/4/69	458	1,418.40	12/10/1970
SIAYA	8. ASAYI	1/12/1965	10/2/1969	1,125	1,821.18	12/2/1970
SIAYA	9. LUDHA	1/12/1965	7/9/1967	1,176	607.00	28/6/69
SIAYA	10. UGUNJA	1/12/1965	10/2/1969	407	1,315.00	12/2/1970
SIAYA	11. SIGOMBERE	1/12/1965	26/10/70	635	1,821.18	13/6/71
SIAYA	12. UYUNDO	1/12/1965	10/2/1969	347	708.20	28/6/69
SIAYA	13. MADUNGU	1/12/1965	10/2/1969	851	1,214.06	12/2/1970
SIAYA	14. NYALENYA	1/12/1965	10/2/1969	375	607.03	28/6/69

DISTRICT	NAME OF ADJUDICATION SECTION	WHEN DECLARED	REGISTER PUBLISHED	NO. OF PARCELS	AREA (HECTARES)	WHEN REGISTERED
SIAYA	15. YIRO	1/12/1965	10/2/1969	1,462	2,124.60	12/4/1970
SIAYA	16. RUWE	1/12/1965	1/2/1969	571	1,618.74	28/6/69
SIAYA	17. JINA	1/12/1965	27/2/68	915	809.37	28/6/69
SIAYA	18. NYAMNINIA	1/12/1965	1/4/1968	787	809.37	28/6/69
SIAYA	19. WAGAI	1/12/1965	25/9/70	758	1,416.00	5/4/1972
SIAYA	20. ANYILO		20/12/71	1,197	3,062.00	
SIAYA	21. KAMBARE	1/12/1965	1/2/1969	797	1,265.00	22/10/70
SIAYA	22. URANGA	1/12/1965	25/9/70	569	2,023.43	13/5/71
SIAYA	23. KANYADET	1/12/1965	27/11/70	1,061	1,164.00	5/4/1972
SIAYA	24. LIHANDA	1/12/1965	9/3/1970	750	1,214.00	29/6/70
SIAYA	25. SIRIWO	1/12/1965	10/10/1970	300	404.60	13/5/71
SIAYA	26. NYAWARA I	1/12/1965	25/9/70	87	107.00	11/9/1971
SIAYA	27. NYAWITA	11/6/1965	27/11/70	863	2,907.00	23/10/72
SIAYA	28. MAGOYA	1/12/1965	10/2/1969	465	1,043.00	23/10/72
SIAYA	29. SIMENTA			341	614.00	3/10/1972
SIAYA	30. NYAWARA II	1/12/1965	25/9/70	470	507.00	2/10/1972
SIAYA	31. NDENGA	27/10/69	14/1/71	1,053	1,716.00	15/12/72
SIAYA	32. RAMULA	1/12/1965	27/11/70	842	1,561.00	4/1/1973
SIAYA	33. GOMBE	1/12/1965	27/11/70	994	2,250.00	26/1/73
SIAYA	34. RANGALA	27/10/69	23/4/71	764	1,164.00	6/1/1973
SIAYA	35. MURUMBA	1/12/1965	11/3/1970	608	1,481.00	23/11/72
SIAYA	36. NYADIWA (GEM.	1/12/1965	25/9/70	699	1,239.00	19/2/73
SIAYA	37. NYANGOMA/KOG	1/12/1965	27/11/70	952	1,423.00	17/3/73
SIAYA	38. ULAMBA	1/12/1965	14/10/70	791	797.00	26/4/73
SIAYA	39. GONGO	1/12/1965	25/9/70	498	871.00	11/4/1973
SIAYA	40. MALUNGA	1/12/1965	23/4/71	1,439	1,757.00	14/5/73
SIAYA	41. DIENYA	1/12/1965	10/9/1971	1,028	2,197.00	14/5/73
SIAYA	42. KATHIENO 'A'	1/12/1965	4/10/1969	489	1,532.00	13/6/73
SIAYA	43. KATHIENO 'B'	1/12/1965	4/10/1969	650	1,969.00	13/6/73
SIAYA	44. KAGILO	1/12/1965	25/9/70	1,124	1,538.00	26/9/73
SIAYA	45. RERA	1/12/1965	1/2/1969	1,291	2,194.00	20/9/73
SIAYA	46. SEGA	9/10/1969	20/12/71	1,197	3,062.00	14/9/73
SIAYA	47. KAUDHA	3/7/1969	14/1/72	1,575	1,972.00	19/10/73
SIAYA	48. KOGELO/PAP OR	1/12/1965	10/9/1971	1,311	1,624.00	4/12/1973
SIAYA	49. MIGWENA	1/12/1965	15/12/71	1,484	5,518.00	14/1/74
SIAYA	50. MAHOLA/ULAWE	7/8/1970	12/6/1972	463	554.00	11/2/1974
SIAYA	51. SIFUYO	17/12/71	12/4/1973	1,027	549.00	1/12/1974
SIAYA	52. AMBILA	7/4/1970	29/3/73	1,681	1,985.00	8/5/1975
SIAYA	53. KOMENYA/KOWA	7/8/1970	24/7/72	1,039	901.00	10/5/1975
SIAYA	54. MASAT	26/1/71	9/1/1973	1,747	2,044.00	8/5/1975
SIAYA	55. SIRANGA	17/12/70	10/7/1972	1,147	641.00	8/5/1975
SIAYA	56. KODIERE	4/9/1972	22/11/73	628	710.00	28/5/75
SIAYA	57. MALIERA	1/12/1965	23/4/70	1,156	731.00	13/7/73
SIAYA	58. JERA	1/12/1965	4/10/1969	1,034	2,209.00	14/7/73
SIAYA	59. NDORI	1/12/1965	6/4/1970	891	1,432.00	12/7/1973
SIAYA	60. RAMUNDE	7/10/1969	23/4/70	881	2,188.00	12/7/1973
SIAYA	61. MURNGIYA	4/5/1970	18/4/72	1,139	702.00	11/2/1973
SIAYA	62. DOHO	4/2/1971	20/12/71	751	1,110.00	6/13/1973
SIAYA	63. MASUMBI	5/4/1970	31/8/72	1,750	1,702.00	19/7/75
SIAYA	64. KALKADA-URUDI	7/8/1970	24/4/72	1,404	757.00	4/7/1975
SIAYA	65. OJUANDO 'B' I	28/12/72	27/11/70	461	275.00	29/7/75
SIAYA	66. MALANGA	6/5/1971	24/7/72	1,045	1,339.00	9/7/1975
SIAYA	67. RAMBA	6/5/1970	10/10/1973	4,208	3,197.00	11/8/1975
SIAYA	68. LIGALA	15/10/69	23/4/71	1,373	2,181.00	6/27/1963
SIAYA	69. ANYIKO (UGENYA	1/12/1965	30/1/73	2,235	2,125.00	6/11/1975
SIAYA	70. YENGA	2/2/1971	3/11/1973	1,689	1,310.00	21/11/75
SIAYA	71. ULAFU	30/8/72	8/11/1973	818	1,089.00	12/11/1975
SIAYA	72. KARADOLO	26/10/70	27/4/73	1,249	2,299.00	22/12/75
SIAYA	73. HONO	1/9/1972	8/11/1970	1,318	1,515.00	28/4/76
SIAYA	74. REGENGANI	15/12/71	14/8/74	2,876	2,405.00	31/5/76
SIAYA	75. KARAPUL/UMALA	30/8/72	8/11/1973	1,287	1,276.00	29/6/76
SIAYA	76. KAGWA	29/9/72	1/11/1974	1,738	1,529.00	23/6/76
SIAYA	77. NAYA	8/4/1971	29/1/73	2,867	3,205.00	24/8/76
SIAYA	78. OLWA	30/8/72	25/1/74	1,198	753.00	17/8/76
SIAYA	79. UMALA (UGENYA	7/4/1970	15/1/73	1,289	1,516.00	14/9/76
SIAYA	80. AJIGO	10/1/1972	6/4/1973	2,053	2,611.00	6/10/1976
SIAYA	81. KATWENG'A	8/4/1971	13/2/74	2,912	4,390.00	29/12/76
SIAYA	82. KOMENYA/KALAK	4/9/1972	10/10/1974	1,254	1,052.00	29/12/76
SIAYA	83. OJUANDO 'B' II	28/12/72	10/9/1975	797	811.00	4/1/1977
SIAYA	84. SIMURU	10/12/1970	24/1/73	1,400	1,823.00	7/7/1977
SIAYA	85. NYALGUNGA	1/9/1972	13/2/75	2,074	2,500.00	1/2/1978

DISTRICT	NAME OF ADJUDICATION SECTION	WHEN DECLARED	REGISTER PUBLISHED	NO. OF PARCELS	AREA (HECTARES)	WHEN REGISTERED
SIAYA	86. KOMOLO	30/10/73	18/5/76	2,038		30/6/78
SIAYA	87. KABURA/UHUYI	13/1/74	23/1/76	1,399	550.00	9/3/1978
SIAYA	88. SIGER	10/1/1972	3/10/1975	3,165	3,015.00	2/4/1981
SIAYA	89. NYAGOKO	13/2/73	17/11/77			28/9/82
SIAYA	90. BALAGULU	17/8/73	4/3/1977	2,019	1,123.00	24/3/83
SIAYA	91. NYANDIWA(ALEG)	19/10/73	10/6/1977	2,045	1,300.00	20/6/85
SIAYA	92. ABOM	15/5/9/72	21/7/77	2,909	3,464.00	2/2/1983
SIAYA	93. BARAKOWINO	26/10/72	15/9/77	2,686	4,388.00	18/6/85
SIAYA	94. KABONG	15/9/72	22/9/77	2,783	2,599.00	26/3/87
SIAYA	95. KARAPUL/RAMBA	6/9/1974	22/3/79	2,467	1,029.00	1/4/1987
SIAYA	96. SIGOMA/URANGA	27/6/74	20/4/78	2,337		10/9/1986
SIAYA	97. MASALA	15/9/72	18/4/75	2,029	2,075.00	3/2/1978
SIAYA	98. MULAHA	22/7/74	25/10/80	2,221	1,323.00	20/4/90
SIAYA	99. OMIA/MWALO	24/1/75	11/8/1982	3,382	930.00	22/5/90
SIAYA	100. NYAJUOK	11/4/1975	22/4/82	2,016	2,389.00	22/5/90
SIAYA	101. KOCHIENG 'B'	14/4/77	10/12/1982	1,042	808.00	22/5/82
SIAYA	102. GOT. AGULU	16/3/79	18/4/85	1,382	547.00	17/6/92
SIAYA	103. MAHAYA	8/4/1974	22/3/82	3,738	2,299.00	23/10/91
SIAYA	104. OMIA DIERE	12/9/1974	8/12/1983	3,721	927.00	5/1/1996
SIAYA	105. GANU	25/4/75	13/8/82	2,068	989.78	9/9/1993
SIAYA	106. KOYEYO	30/5/75	21/8/86	2,807	1,548.00	18/3/98
SIAYA	107. KAKUM/KOMBEWA	10/2/1977	11/9/1987	2,198	1,196.00	28/5/96
SIAYA	108. BAR OSIMBO	10/2/1977	22/1/88	1,050	836.00	22/7/97
SIAYA	109. OJUANDO 'A'	12/10/1972	11/8/1989	3,568	2,700.00	22/ 9/ 98
SIAYA	110. OMIA MALO	12/2/1975	11/11/1988	4,708	1,686.00	20/ 2/ 02
SIAYA	111. BARDING	21/ 3/ 79	28/ 8/ 87	3,333	2,027.90	20/ 2/ 02
SIAYA	112. OBAMBO	8/8/1975	29/ 9/ 88	2,291	1,115.00	2/23/2004
SIAYA	113. BAR OLENGO	23/5/75	9/10/1991	1,959	3,965.90	9/28/2006
SIAYA	114. NYADORERA 'B'	14/3/75	28/4/88	2,615	617.14	1/3/2007
SIAYA	115. SUMBA	28/4/82	24/2/94	3,440	871.46	23/5/07
SIAYA	116. KADENGE	5/10/1979	13/08/1992	1,942	848.50	3/22/2011
SIAYA	Total			168,735	178,525.18	

MIGORI DISTRICT

MIGORI	1. KABUORO	20/1/66	21/11/68	902	2,881.00	27/9/71
MIGORI	2. ALEGO	20/1/66	10/11/1967	400	2,662.03	27/6/68
MIGORI	3. KALOUCI	20/1/66	18/5/67	774	3,030.28	27/6/68
MIGORI	4. KAWERE II	12/7/1966	17/2/69	884	7,878.00	19/6/71
MIGORI	5. AREA 'B' (KWA)	1/10/1969	12/3/1971	768	3,884.00	3/7/1972
MIGORI	6. KAMEJI	9/7/1969	30/11/71	525	1,401.00	19/9/72
MIGORI	7. KAKRAWO	13/6/67	6/12/1969	718	6,848.00	2/12/1972
MIGORI	8. WASWETA I	11/8/1965	13/2/69	720	7,356.08	10/1/1973
MIGORI	9. WASWETA II	24/3/66	14/2/69	816	8,618.00	10/1/1973
MIGORI	10. MABERA	14/7/69	30/11/70	593	8,283.00	15/1/73
MIGORI	11. WAUDHA	2/5/1970	20/8/71	437	2,029.00	10/1/1973
MIGORI	12. KOGERO	15/5/70	20/9/71	680	3,222.00	6/8/1973
MIGORI	13. KANYAMAMBA	7/9/1970	1/3/1972	540	2,079.00	27/3/74
MIGORI	14. KAWERE I	13/6/67	28/2/72	1,154	8,328.00	22/7/74
MIGORI	15. MANYATA	6/6/1969	20/8/71	1,038	4,275.00	4/11/1974
MIGORI	16. WAWARE	2/5/1970	21/1/72	633	2,463.00	4/11/1974
MIGORI	17. K/K/KARITA	25/5/71	6/2/1973	606	1,815.00	6/12/1974
MIGORI	18. KAMWANGO	2/2/1969	29/11/71	1,010	2,185.00	6/12/1974
MIGORI	19. KAWUOR	7/12/1965	18/5/67	455	853.89	9/11/1967
MIGORI	20. KOKWANYO	30/6/65	10/10/1966	1,024	2,356.08	6/6/1967
MIGORI	21. KAMASOGA	19/8/71	28/6/74	1,182	4,282.00	17/7/76
MIGORI	22. KAMUGUNHO	17/5/72	1/10/1974	832	3,102.00	22/9/76
MIGORI	23. KANYANJUOK	4/12/1971	21/6/74	1,031	3,411.00	15/8/77
MIGORI	24. WIGA	24/1/72	27/2/79	1,500	9,479.00	30/6/88
MIGORI	25. KATIENO	1/2/1972	29/11/79	1,766	7,518.00	30/4/86
MIGORI	26. WASIMBETE	2/4/1972	27/2/79	1,028	8,898.17	24/7/84
MIGORI	27. KOBITA KAWUOR	15/4/72	15/4/77	1,896	4,912.00	26/10/81
MIGORI	28. KABONYO KWAM	29/9/72	6/6/1980	2,000	6,636.00	11/5/1992
MIGORI	29. KANYAWANGA	21/5/73	20/11/75	727	4,498.00	3/2/1978
MIGORI	30. KANYIMACH (KAR)	21/5/73	26/11/75	820	2,525.00	7/7/1977
MIGORI	31. KADERA LWALA	24/10/73	4/10/1976	859	922.00	20/7/79
MIGORI	32. KADERA KUOYO	4/1/1974	25/3/77	360	1,701.00	25/5/79
MIGORI	33. MACALDER	1/7/1974	14/7/77	648	5,673.00	28/4/81
MIGORI	34. KANYAMGONY	14/4/75	12/5/1978	1,191	2,571.00	22/4/81
MIGORI	35. KABURA	13/7/76	30/5/84	1,681	4,219.00	11/5/1992
MIGORI	36. KAGANDA	13/7/76	9/5/1980	548	1,400.00	7/2/1989

DISTRICT	NAME OF ADJUDICATION SECTION	WHEN DECLARED	REGISTER PUBLISHED	NO. OF PARCELS	AREA (HECTARES)	WHEN REGISTERED
MIGORI	37. WANJAWA	13/7/76	27/10/78	185	509.00	4/9/1975
MIGORI	38. KAKMASIA	15/5/75	25/3/77	614	1,503.00	24/5/79
MIGORI	39. KAMRESI	15/5/75	31/10/77	1,013	2,942.00	16/4/81
MIGORI	40. KANYARWANDA	12/4/1978	28/11/90	4,366	4,719.00	23/12/94
MIGORI	41. KACHIENG	24/10/80	1/7/1981	44	609.00	5/10/1994
MIGORI	42. KACHIENG/KABU	13/ 12/ 74	27/ 3/ 87	1,713	3,896.00	21/ 8/ 00
MIGORI	43. K.K.KADWET	8/5/1972	28/ 2/ 85	2,019	5,628.52	5/11/2001
MIGORI	44. K.K.KOGUTA	27/ 11/ 74	25/ 5/ 82	2,180	6,235.00	18/ 11/ 02
MIGORI	45. MUHURU			2,688	3,948.29	31/08/2007
MIGORI	46. KAKOTH	2/26/1973	12/10/	2,657	7,555.00	12/31/2010
MIGORI	Total			50,225	191,739.34	

KURIA DISTRICT

KURIA	1. ISBANIA	13/7/66	11/2/1969	545	1,945.39	15/12/71
KURIA	2. BWASABOKA	24/3/66	10/2/1969	752	11,617.00	15/12/72
KURIA	3. BUSONGA	24/10/66	30/1/71	493	5,904.00	6/4/1973
KURIA	4. MASABA	9/9/1969	30/11/70	439	5,269.00	22/12/73
KURIA	5. BUHIRINGERA	8/11/1969	28/4/72	268	4,653.00	18/6/74
KURIA	6. BUHIRISENYE	10/5/1971	17/1/73	315	1,668.00	29/1/75
KURIA	7. BUHIRINONO	8/11/1969	28/4/72	407	3,445.00	11/2/1975
KURIA	8. BUKIHENCE	10/5/1970	17/1/73	602	3,899.00	4/6/1975
KURIA	9. BUMERANI	28/5/71	4/5/1973	592	7,181.00	7/10/1976
	Total			4,413	45,581.39	

HOMABAY DISTRICT

HOMABAY	1. KODHOCK EAST	1/11/1964	19/10/66	828	2,371.46	20/1/67
HOMABAY	2. KAKANGUTU EA	1/11/1964	19/10/66	920	2,369.03	20/1/67
HOMABAY	3. KAKELO KAMRO	1/11/1964	19/10/66	850	2,095.87	20/1/67
HOMABAY	4. KOWIDI	1/11/1964	19/10/66	416	939.68	20/1/67
HOMABAY	5. KAWUOR KOTIE	1/11/1964	10/10/1966	1,062	2,496.00	19/4/72
HOMABAY	6. KAKELO DUDI	8/6/1965	4/3/1970	838	446.78	6/6/1967
HOMABAY	7. KODUMO WEST	30/6/65	10/10/1966	686	819.08	6/6/1967
HOMABAY	8. KASIMBA	6/12/1965	5/7/1966	331	538.24	9/11/1967
HOMABAY	9. KOJWACH KAWE	20/6/66	24/4/68	706	1,661.45	26/6/68
HOMABAY	10. KACHIENG	20/1/66	13/5/68	962	2,067.95	18/9/68
HOMABAY	11. KANYIRA	23/3/66	4/5/1968	1,233	1,744.20	5/7/1968
HOMABAY	12. WAGWE I&II	23/6/66	4/5/1968	644	674.61	5/7/1968
HOMABAY	13. KAWUOR KOYOL	9/1/1967	27/7/70	541	1,102.00	23/3/72
HOMABAY	14. KAMAGAWI	15/8/69	27/7/70	577	962.00	15/12/71
HOMABAY	15. KAKANGUTU WES	9/1/1967	20/4/71	718	1,497.00	25/10/72
HOMABAY	16. KANYIPIR	9/1/1967	6/12/1968	944	1,236.00	31/10/72
HOMABAY	17. GENGA	25/3/66	26/11/70	1,427	2,765.00	26/1/73
HOMABAY	18. KODHOCH WEST	9/1/1967	10/2/1969	798	1,942.00	15/1/73
HOMABAY	19. KAMUMA	9/6/1967	22/3/72	941	2,545.00	19/6/74
HOMABAY	20. KANYANJUA	25/3/66	26/11/70	900	1,560.00	19/6/74
HOMABAY	21. KOTIENO KOCHIE	9/6/1967	20/1/71	595	1,214.00	18/4/75
HOMABAY	22. KOTIENO KOKEC	4/7/1969	20/2/73	782	1,481.00	4/11/1974
HOMABAY	23. KONYANGO KOKA	9/6/1967	28/4/72	945	1,629.00	4/11/1974
HOMABAY	24. KOJWACH KAMIY	9/1/1967	24/12/71	1,227	2,582.00	9/12/1974
HOMABAY	25. KOMOLO	7/9/1970	27/4/72	641	1,211.00	9/12/1974
HOMABAY	26. KOCHIEN	4/7/1969	20/2/73	1,595	2,329.00	24/10/75
HOMABAY	27. SINO	9/12/1971	27/2/73	1,573	1,990.00	27/11/75
HOMABAY	28. KASEWE	26/5/71	4/4/1973	1,347	2,565.00	17/3/76
HOMABAY	29. KAMENYA	15/7/66	13/9/72	1,463	3,367.00	4/1/1977
HOMABAY	30. KONUANGA	16/9/71	15/11/73	833	1,259.00	13/6/78
HOMABAY	31. KODERA KARABA	22/2/71	19/2/74	1,114	4,034.00	28/6/78
HOMABAY	32. K/K/KAKAETA	8/2/1972	11/5/1978	1,186	4,001.00	16/8/83
HOMABAY	33. KONGUNDI	9/1/1967	4/5/1968	550	1,945.39	26/11/70
HOMABAY	34. KAJULU	1/11/1964	10/10/1966	1,005	1,881.78	16/6/78
HOMABAY	35. NYALENDA	3/5/1972	17/4/74	1,036	1,110.00	30/6/78
HOMABAY	36. KAWERE KAMAGA	3/5/1972	17/4/74	1,988	2,734.00	23/5/79
HOMABAY	37. KADERA KAMIYA	28/8/73	23/11/76	920	1,986.00	19/9/79
HOMABAY	38. KAWADHIGONE	29/3/72	29/6/76	764	1,023.00	11/6/1981
HOMABAY	39. GONGO	26/2/74	21/12/77	1,809	1,716.00	25/5/82
HOMABAY	40. K/KANYAMA	9/9/1983	30/6/87	1,439	1,118.00	4/6/1972
HOMABAY	41. KOGWENO ORIA	25/4/72	8/2/1977	1,766	1,722.00	30/6/83
HOMABAY	42. KOTIENO KATUM	1/4/1982	6/12/1984	490	55.91	10/7/1989
HOMABAY	43. KOYUGI	20/2/73	22/5/80	2,267	1,856.00	10/9/1992

DISTRICT	NAME OF ADJUDICATION SECTION	WHEN DECLARED	REGISTER PUBLISHED	NO. OF PARCELS	AREA (HECTARES)	WHEN REGISTERED
HOMABAY	44. KATIENO KATUM	19/9/72	24/7/78	1,476	2,137.54	8/9/1993
HOMABAY	45. KOMENYA KOCHIA	29/10/80	7/8/1990	1,993	798.00	27/7/94
HOMABAY	46. KORAYO	24/1/84	23/6/88	1,825	546.00	12/3/1996
HOMABAY	47. KANYAMBALA	5/25/1970	5/7/1973	1,355	4,574.00	6/28/1978
HOMABAY	48. KACHIENG/KABU	13/ 12/74	27/ 3/87	1,713	3,896.00	2/8/2000
HOMABAY	49. KAMSER(NYAKON	19/ 3/ 74	11/3/1983	3,027	1,670.00	20/ 1/ 03
HOMABAY	50. MANYUANDA	3/10/1974	6/28/1982	3,551	2,471.00	20/ 9/ 2002
HOMABAY	51. KALANYA	26/ 10/ 77	7/6/1991	5,008	3,406.00	26/ 9/ 2002
HOMABAY	52. KANAM KOCHIA			1084	301.81	4/5/2006
HOMABAY	53. KAYAMBO KWAM	26/6/73	14/2/89	2994	6,282.00	24/5/2006
HOMABAY	54. KANYIKELA	7/13/1976	5/6/1987	1446	2,504.00	9/29/2006
HOMABAY	55. KAURA	10/15/1990	8/26/1997	3687	753.00	3/24/2009
	Total			72816	105,982.78	

RACHUONYO DISTRICT

RACHUONYO	1. KOGWENO RUKWARO			400	443.00	26/1/73
RACHUONYO	2. KOKOTH 'B'	30/1/71	25/6/74	1,860	2,060.00	23/6/78
RACHUONYO	3. KOGWENO KOW	16/6/71	8/2/1977	1,308	1,157.00	2/5/1984
RACHUONYO	4. KOBUYA	14/2/72	26/9/94	1,412	5,714.00	26/6/84
RACHUONYO	5. KOBILA KOMUO	28/3/72	2/2/1977	1,228	1,252.00	27/1/83
RACHUONYO	6. KAMSER SEKA	13/5/75	20/11/82	2,010	1,340.00	2/11/1988
RACHUONYO	7. KANYADHIANG	30/9/91	19/10/92	1,421	729.00	2/11/1988
RACHUONYO	8. KONYANGO	24/10/74	6/9/1984	2,351	1,041.00	11/5/1992
RACHUONYO	9. KARABONDI	24/2/83	27/11/86	1,804	1,194.00	23/11/94
RACHUONYO	10. KANAM 'B'	26/10/83	19/4/88	2,615	1,577.00	9/3/1994
RACHUONYO	11. KANJEI	9/1/1967	23/4/68	547	1,176.00	26/6/68
RACHUONYO	12. KOBALA	14/ 5/ 75	20/ 1/ 84	2,880	1,674.39	25/ 8/ 2000
RACHUONYO	13. KOGUTA WAREGI	24/ 4/ 81	1/7/1987	1,888	6,444.00	8/12/2003
RACHUONYO	14. KAKWAJUOK			1,884	920.82	4/5/2006
	Total			23,608	26,722.21	

SUBA DISTRICT

SUBA	1. LAMBWE WEST	6/12/1977	14/5/82	399	1,533.00	10/9/1986
SUBA	2. WAONDO WASA	18/6/74	23/3/82	1,927	4,383.00	14/1/88
SUBA	3. KAMUSENGERE	19/3/79	21/5/82	920	991.00	2/9/1989
SUBA	4. WAKINGA	25/8/97	16/1/2002	1,121	937.00	13/2/07
SUBA	5. WAWARE	25/8/97		3,127	1,436.33	13/9/07
SUBA	6. KASINGUNGA/KAMRE	16/5/78	29/6/87	3,825	12,410.10	5/23/2008
SUBA	7. LAMBWE EAST	8/6/1979	12/16/1994	2,115	7,746.10	10/17/2008
SUBA	8. LAMBWE WEST B	8/1/1978	5/14/1987	2,464	7,231.20	6/17/2010
SUBA	Total			15,898	36,667.73	

CENTRAL PROVINCE

MURANGA DISTRICT

MURANGA	1. NDAKAINI	31/5/59	8/3/1960	194	769.31	28/7/60
MURANGA	2. MUGEKA	14/7/57	5/6/1960	535	691.61	23/8/60
MURANGA	3. KARIUWA	31/10/58	6/4/1960	764	1,137.17	9/9/1960
MURANGA	4. MUNGARIA	31/1/59	8/8/1990	547	781.86	14/10/60
MURANGA	5. MUKANGU	28/2/59	8/8/1960	414	489.68	14/10/60
MURANGA	6. GICHAGINI	3/3/1959	8/7/1960	295	839.32	10/12/1960
MURANGA	7. KAMUHUHA	30/11/58	31/7/60	793	1,406.69	6/1/1961
MURANGA	8. NGARUNGUYOIN	30/4/57	6/10/1960	444	730.87	3/2/1961
MURANGA	9. GATURI	7/7/1956	1/11/1960	317	472.68	20/2/61
MURANGA	10. SABASABA	30/12/58	30/11/60	1,122	1,312.00	21/3/61
MURANGA	11. SUB-LOC 'A'	30/4/57	2/8/1960	1,319	1,558.85	6/4/1961
MURANGA	12. KIMANDIWANYA	30/1/59	8/4/1960	237	1,009.68	20/4/61
MURANGA	13. KIARUTARA	31/3/59	8/1/1961	297	871.41	20/4/61
MURANGA	14. MBOGITI	31/5/59	11/1/1961	342	1,714.65	6/5/1961
MURANGA	15. KARI-KABURU	2/1/1957	31/1/61	416	700.51	17/5/61
MURANGA	16. NDIKWEGITARU	30/4/57	31/1/61	808	608.65	5/6/1961
MURANGA	17. NDITUMI	30/4/57	31/1/61	574	752.31	17/6/61
MURANGA	18. ICHICHI	1/5/1960	5/5/1961	476	1,545.50	28/7/61
MURANGA	19. KANDEGENYE	30/4/57	31/1/61	419	613.51	31/7/61
MURANGA	20. NDUNYU-CHEGE	31/1/59	5/6/1961	778	1,361.77	1/8/1961
MURANGA	21. KAHURO-KAGAA	30/4/57	5/6/1961	602	760.81	6/9/1961
MURANGA	22. KAIRICHI	30/4/57	6/4/1961	301	242.37	24/10/61
MURANGA	23. NGERERE	30/4/57	6/4/1961	478	608.65	24/10/61
MURANGA	24. YAMUGWE	30/4/57	1/7/1961	865	895.17	27/10/61

DISTRICT	NAME OF ADJUDICATION SECTION	WHEN DECLARED	REGISTER PUBLISHED	NO. OF PARCELS	AREA (HECTARES)	WHEN REGISTERED
MURANGA	25. SUB-LOC 1	12/12/1957	30/8/59	1,094	1,466.98	1/12/1961
MURANGA	26. KIRURI	2/8/1960	9/9/1961	656	2,160.22	1/12/1961
MURANGA	27. GITURU	31/3/59	7/3/1961	262	891.52	15/12/61
MURANGA	28. KOIMBI	14/12/57	9/9/1961	366	720.34	20/12/61
MURANGA	29. GITHUMU	30/4/59	12/10/1961	555	1,069.18	8/3/1962
MURANGA	30. GATUYA	30/4/57	30/11/61	5,763	1,611.08	16/3/62
MURANGA	31. GATARA	30/4/57	6/4/1961	463	1,004.42	16/3/62
MURANGA	32. THERI	30/4/57	6/4/1961	540	764.45	16/3/62
MURANGA	33. KANYANYA-INI	6/1/1961	1/10/1961	1,001	1,732.86	19/3/62
MURANGA	34. KAIRO	7/9/1958	5/12/1962	450	2,119.75	14/4/62
MURANGA	35. KIGORO	28/2/59	7/1/1962	718	1,377.55	27/4/62
MURANGA	36. KANGARI	31/3/59	31/12/61	786	1,951.79	4/5/1962
MURANGA	37. KIANJO	31/1/59	31/12/61	824	2,394.13	16/5/62
MURANGA	38. WANJENGI	30/10/57	1/4/1962	524	961.94	30/6/62
MURANGA	39. MUKURIA	30/1/59	8/1/1962	161	949.40	3/6/1962
MURANGA	40. MAIRI	9/4/1959	31/3/62	715	1,007.25	28/6/68
MURANGA	41. KINYONA	24/7/58	9/3/1962	554	2,217.67	12/7/1962
MURANGA	42. GACHARAGE	31/1/59	31/1/59	265	771.34	5/8/1962
MURANGA	43. CHOMO	30/11/58	7/6/1952	286	522.86	7/8/1962
MURANGA	44. KANDERENDU	12/12/1957	30/4/62	227	1,348.42	8/8/1962
MURANGA	45. MAKOMBOKI	12/12/1957	14/4/62	686	948.99	16/8/62
MURANGA	46. MATHARITI	30/4/57	31/5/62	326	1,508.26	17/9/62
MURANGA	47. GATHINJA	31/12/58	31/7/62	693	317.67	31/10/62
MURANGA	48. MUKARARA	30/4/57	7/8/1962	851	1,281.64	6/11/1962
MURANGA	49. GACHARAGEINI	28/2/59	29/8/62	455	2,940.40	5/12/1962
MURANGA	50. KABATI	23/8/58	10/8/1962	314	-	6/12/1962
MURANGA	51. KIRIANI	31/1/59	7/9/1962	322	-	10/12/1962
MURANGA	52. MWAGU	30/4/59	7/3/1962	1,180	-	21/12/62
MURANGA	53. RWATHIA	10/9/1959	1/11/1962	1,087	-	8/1/1963
MURANGA	54. KIAWAMBOGO	20/4/60	1/12/1962	1,434	2,550.34	6/2/1963
MURANGA	55. GITUGI	30/12/57	6/12/1962	408	1,440.27	21/6/63
MURANGA	56. GITHUNGURI	31/7/58	5/10/1962	522	668.54	10/3/1963
MURANGA	57. MUKANGU	14/12/57	1/11/1962	688	710.22	17/3/63
MURANGA	58. GIKANDU	31/12/58	1/12/1962	554	912.58	3/4/1963
MURANGA	59. KIUNYU	30/4/57	7/1/1963	1,007	765.58	5/4/1963
MURANGA	60. GACARANGE	31/3/59	31/1/63	1,176	2,838.06	29/4/63
MURANGA	61. NYAKIANGA	10/1/1959	5/2/1963	831	1,346.80	8/6/1963
MURANGA	62. GETHERU	30/10/57	5/3/1963	855	1,102.76	3/8/1963
MURANGA	63. SUB-LOC 2	30/4/57	2/12/1960	501	1,009.68	10/8/1963
MURANGA	64. GEITWA	31/3/59	7/5/1963	725	634.14	10/9/1963
MURANGA	65. KIROGO	14/12/57	7/4/1963	232	610.27	11/9/1963
MURANGA	66. MARUMI	30/10/58	28/4/63		380.81	30/9/63
MURANGA	67. SUB-LOC 3	30/5/57	27/7/62	967	1,033.56	16/10/63
MURANGA	68. GAKARARA	31/12/58	11/6/1963	1,124	1,270.31	4/11/1963
MURANGA	69. KIGIO	5/10/1956	11/6/1963	613	912.40	9/11/1963
MURANGA	70. GATURA	28/2/59	5/12/1962	420	1,097.31	27/11/63
MURANGA	71. KIHUMBUINI	3/6/1957	6/7/1963	445	599.33	6/12/1963
MURANGA	72. MARIIRA	19/7/58	31/12/62	943	1,806.10	18/12/63
MURANGA	73. SUB-LOC 5	30/4/57	1/3/1963	793	1,016.16	24/6/63
MURANGA	74. KARUNGE	30/12/57	1/9/1963	1,688	1,755.93	21/2/64
MURANGA	75. KIONJOINI	30/4/57	5/11/1963	353	793.91	3/3/1964
MURANGA	76. MUGUMOINI	31/7/58	5/11/1963	685	1,051.37	6/3/1964
MURANGA	77. KIRERE	30/11/58	9/8/1963	733	929.97	6/3/1964
MURANGA	78. MUKURWE	31/7/58	5/11/1963	733	743.52	8/4/1964
MURANGA	79. GITUKA	14/12/57	5/12/1963	610	688.78	9/4/1964
MURANGA	80. GATHERA	1/7/1958	8/5/1964	1,655	1,285.29	30/7/64
MURANGA	81. RWEGETHA	30/11/58	6/3/1964	316	546.33	8/8/1964
MURANGA	82. MARAGI	1/9/1959	9/1/1964	1,378	1,989.03	25/9/64
MURANGA	83. GACHOCHO	1/7/1958	8/10/1963	1,734	2,350.82	1/10/1964
MURANGA	84. GATANGA	20/5/57	8/5/1964	175	267.09	30/10/64
MURANGA	85. GAOTEGA	31/12/58	1/8/1964	326	458.11	1/8/1964
MURANGA	86. KAMUNE	1/7/1958	30/6/64	1,337	1,486.01	30/10/64
MURANGA	87. KIRWARA	30/4/57	3/6/1964	392	527.72	7/11/1964
MURANGA	88. KAHUTI (GITHIG)	14/12/57	6/4/1964	2,000	2,181.66	4/12/1964
MURANGA	89. KAGUTHI	31/1/59	8/4/1964	967	1,128.26	23/12/64
MURANGA	90. KAGIRA	23/8/58	5/11/1964	1,095	443.13	4/2/1965
MURANGA	91. NAARO	8/8/1958	7/9/1964	712	991.07	4/2/1965
MURANGA	92. GITHEMBE	6/11/1958	7/8/1964	512	663.28	23/2/65
MURANGA	93. GATHUKENI	30/6/59	7/8/1964	1,357	1,435.83	5/3/1965
MURANGA	94. KAGANDA	30/4/57	4/12/1964	747	1,001.59	5/5/1965
MURANGA	95. GITHIMA	1/7/1958	8/10/1964	1,253	1,505.05	3/6/1965

DISTRICT	NAME OF ADJUDICATION SECTION	WHEN DECLARED	REGISTER PUBLISHED	NO. OF PARCELS	AREA (HECTARES)	WHEN REGISTERED
MURANGA	96. KIUGU	1/1/1959	3/2/1965	956	783.07	14/6/65
MURANGA	97. MUTHITHI	28/2/59	4/12/1964	900	1,053.80	22/6/65
MURANGA	98. GAKOE	30/12/57	1/10/1964	1,249	1,795.55	13/7/65
MURANGA	99. THUITA	30/4/57	3/1/1964	720	722.36	23/7/65
MURANGA	100. KAHARO	28/8/58	5/4/1965	866	1,150.02	6/8/1965
MURANGA	101. GIATHAINI	18/9/58	3/6/1965	979	1,154.16	14/9/65
MURANGA	102. MUNGUINI	1/0/1900	8/8/1964	794	1,163.85	23/9/65
MURANGA	103. MURUKA	31/7/58	5/11/1964	622	1,115.31	24/9/65
MURANGA	104. NGARARIA	30/9/58	6/5/1965	757	-	27/10/65
MURANGA	105. GAKURWE	7/10/1964	27/8/65	935	-	8/11/1965
MURANGA	106. KIRU	1/7/1958	1/9/1965	1,698	-	24/11/65
MURANGA	107. MUCHUNGUCHA	31/5/59	3/6/1965	830	1,357.72	26/11/65
MURANGA	108. KAGUMOINI (KIIR	14/8/58	6/5/1965	1,550	1,490.45	2/11/1965
MURANGA	109. ICHAGAKI	31/7/58	3/6/1965	1,143	1,586.37	23/12/65
MURANGA	110. KAGUNDUINI	1/8/1964	3/6/1964	1,226	1,585.16	15/1/66
MURANGA	111. KAGUNOINI (GAIC	18/10/58	1/12/1965	1,202	1,133.93	17/2/66
MURANGA	112. GAKOIGO	18/10/58	28/10/65	1,259	2,127.84	28/3/66
MURANGA	113. GIKARANGU	18/9/58	28/9/65	1,753	2,391.70	28/6/66
MURANGA	114. KANDANI	18/9/58	26/2/66	951	1,084.55	18/7/66
MURANGA	115. NGUTHURU	9/8/1958	28/3/66	684	893.55	30/7/66
MURANGA	116. GATITU	9/8/1958	28/3/66	386	456.89	25/8/66
MURANGA	117. KIRANGA	31/7/58	28/4/66	778	949.40	28/8/66
MURANGA	118. MARIAINI	31/7/58	7/7/1965	1,045	117.33	30/8/66
MURANGA	119. GAKUYU	30/6/59	28/12/65	1,359	1,726.79	26/7/67
MURANGA	120. NGURWEINI	31/7/58	3/12/1967	860	770.53	28/9/67
MURANGA	121. GAKUI	4/12/1964	27/9/67	1,219	1,294.59	25/2/68
MURANGA	122. KIGONGO	4/12/1964	17/7/68	1,077	2,029.10	14/9/68
MURANGA	123. KIMATHI	4/5/1965	27/5/67	790	1,356.51	25/7/68
MURANGA	124. GITHURI	26/7/65	24/1/69	842	2,967.97	24/3/69
MURANGA	125. KAMBERUA	5/3/1965	4/7/1969	1,447	1,834.43	4/2/1970
MURANGA	126. MIRIRA	1/11/1964	22/4/70	1,596	3,251.56	28/8/70
MURANGA	127. KANGURE	1/5/1965	21/4/69	1,535	2,534.15	19/6/69
				104,465	144,723.00	

NYERI DISTRICT

NYERI	1. THIHA			331	695.82	2/11/1959
NYERI	2. KAGONGO			537	788.38	17/2/58
	3.					
NYERI	KIAGUTHU(CHINGA)			465	838.91	6/1/1958
NYERI	4. THUTI			451	645.92	31/5/58
NYERI	5. ITEMEINI			780	1,203.45	9/10/1958
NYERI	6. GURA			542	1,663.62	21/1/58
NYERI	7. GATITU			1,109	2,571.18	21/1/59
NYERI	8. GAKI			930	1,625.26	19/12/58
NYERI	9. MUNGARIA			561	1,033.76	11/2/1959
NYERI	10. GATITU			339	667.97	14/5/58
NYERI	11. GATHAITHI			419	693.15	9/11/1957
NYERI	12. RUTHANJI			489	689.26	26/10/59
NYERI	13. NJIRUINI			231	394.08	12/4/1958
NYERI	14. MBIYU-INI			836	1,394.22	23/10/59
NYERI	15. KARINDI			483	581.83	9/5/1959
NYERI	16. ITHEKAHUMO			605	955.87	23/1/59
NYERI	17. MUYU			750	1,177.72	2/6/1959
NYERI	18. GATURIA			727	1,129.46	8/6/1959
NYERI	19. KIIRUNGI			479	675.50	31/7/59
NYERI	20. THIMU			719	1,096.57	26/6/59
NYERI	21. MURUGURU			792	1,629.82	9/1/1959
NYERI	22. GACHIKU			782	1,792.14	20/3/59
NYERI	23. MUTATHI-INI			670	957.85	12/5/1959
NYERI	24. KARUTHI			1,049	1,581.88	19/1/59
NYERI	25. KIAMARIGA			1,376	1,350.08	26/2/59
NYERI	26. GACHUIRO			671	1,147.56	9/3/1959
NYERI	27. NGANDU			573	914.95	2/3/1959
NYERI	28. MBOGO-INI			609	763.64	23/4/59
NYERI	29. THIU			509	628.07	30/9/59
NYERI	30. KIREREMA			623	1,071.40	8/5/1959
NYERI	31. MUTHAMBI			1,127	1,894.97	5/8/1959
NYERI	32. IGANA			863	1,412.18	29/9/59
NYERI	33. GIKONDI			1,028	1,459.03	22/9/59
NYERI	34. NGAMWA			441	1,096.61	1/6/1959

DISTRICT	NAME OF ADJUDICATION SECTION	WHEN DECLARED	REGISTER PUBLISHED	NO. OF PARCELS	AREA (HECTARES)	WHEN REGISTERED
NYERI	35. KARIARA			384	941.73	5/6/1959
NYERI	36. MUTUNDU			541	1,462.37	7/9/1959
NYERI	37. THIHA					
NYERI	38. KAHUYO			165	650.65	7/8/1959
NYERI	39. THATHA			453	781.50	16/12/57
NYERI	40. KABAGE			585	997.00	15/9/58
NYERI	41. IHURURU			346	887.71	27/5/58
NYERI	42. ICHAGACHIRU			546	1,043.88	13/6/68
NYERI	43. KIRIRI			578	927.01	13/6/68
NYERI	44. UNJIRU(TETU)			734	1,200.98	31/7/58
NYERI	45. MUTHUAINI			730	1,373.55	2/9/1958
NYERI	46. KARAIHU			450	754.74	25/6/58
NYERI	47. IHITHE			491	860.56	15/7/58
NYERI	48. GATHUTHI			565	985.97	25/2/58
NYERI	49. KIANJOGU			603	825.35	26/8/58
NYERI	50. KARANGIA			474	677.87	3/3/1958
NYERI	51. KIHORA			544	708.12	14/8/58
NYERI	52. KIARIA			883	1,401.42	29/10/58
NYERI	53.			779	1,058.00	2/8/1958
NYERI	54. MUNYANGE			519	794.00	7/6/1958
NYERI	55. KIHOME			524	1,165.93	1/11/1958
NYERI	56. KIMOKO			568	847.69	2/12/1958
NYERI	57. GACHIKU			284	503.15	1/9/1957
NYERI	58. KORERA			469	685.89	31/1/58
NYERI	59. KIAHAGU			735	1,402.07	2/3/1958
NYERI	60. IHURIRJO			436	1,064.60	19/3/58
NYERI	61. KIANDEMI			705	1,187.75	1/12/1958
NYERI	62. KIHUGIRU			712	1,191.96	24/9/58
NYERI	63. GIKIGIE			555	1,394.14	29/9/58
NYERI	64. GATHERO			692	1,753.42	2/12/1958
NYERI	65. ICHUGA			1,245	1,910.00	4/4/1959
NYERI	66. GAIKUYU			497	1,303.33	12/1/1959
NYERI	67. GATEI			569	1,005.39	21/4/59
NYERI	68. GATHEHU			532	845.14	22/7/59
NYERI	69. CHEHE			902	1,929.13	5/2/1959
NYERI	70. RAGATI			503	836.68	7/7/1958
NYERI	71. KAIRIA			809	1,518.86	4/3/1959
NYERI	72. KAGUYU(IRIAT- INI)			466	119.95	3/2/1959
NYERI	73. KARATINA (TOWN)			395	12.14	21/10/72
NYERI	74. BARICHO			772	1,381.60	11/7/1958
NYERI	75. KIAGUTHU(IRIAINI)			293	440.74	23/12/57
NYERI	76. GAKUYU (KONYU)			731	1,176.18	12/5/1959
NYERI	77. GATUNDU			500	983.78	26/5/59
NYERI	78. GACHUKU			1,000	3,089.73	24/4/59
NYERI	79. ITHANJI			309	803.93	27/5/59
NYERI	80. KIHARO			750	1,232.84	11/9/1959
NYERI	81. KIRIA			846	1,095.64	1/7/1959
NYERI	82. NJENGU			9	89.00	28/11/79
NYERI	83. GAKANGA CHARITY			224	352.00	1/12/1980
	total			50,298	87,877.18	

KIRINYAGA DISTRICT

KIRINYAGA	1. RUKANGA			779	3,252.06	2/2/1969
KIRINYAGA	2. MUTITHI			537	869.00	15/7/72
KIRINYAGA	3. MUKURE			451	5,536.09	16/5/60
KIRINYAGA	4. KAGUYU			915	2,706.42	16/5/60
KIRINYAGA	5. KIANGAI			845	1,762.42	10/4/1963
KIRINYAGA	6. KARIKO			591	1,367.24	16/5/60
KIRINYAGA	7. KANYOKORA			449	2,299.09	21/8/61
KIRINYAGA	8. RUIRU			779	1,606.77	26/7/60
KIRINYAGA	9. NYANGIO			608	813.21	12/12/1960
KIRINYAGA	10. NGUGUINI/KIBINGURI			1,112	2,278.50	12/12/1960
KIRINYAGA	11. KIRUNDA			502	1,048.04	15/5/60

DISTRICT	NAME OF ADJUDICATION SECTION	WHEN DECLARED	REGISTER PUBLISHED	NO. OF PARCELS	AREA (HECTARES)	WHEN REGISTERED
KIRINYAGA	12. GITAKU			384	912.76	21/8/61
KIRINYAGA	13. KAGIO-INI			698	-1,553.59	16/5/60
KIRINYAGA	14. KATHARE			315	583.92	16/5/60
KIRINYAGA	15. KANYEI			460	974.88	16/5/60
KIRINYAGA	16. NDIMI			302	248.28	16/5/60
KIRINYAGA	17. KIRUGOYA			251	606.00	16/5/60
KIRINYAGA	18. THAITA			493	1,146.04	16/5/60
KIRINYAGA	19. MBETI			230	574.45	16/5/60
KIRINYAGA	20. NYAGITHUCHI			93	225.93	12/8/1961
KIRINYAGA	21. NJIKU			417	1,221.75	10/7/1958
KIRINYAGA	22. GACHIGE			512	1,390.50	5/9/1958
KIRINYAGA	23. MUTIGE			273	527.23	11/4/1959
KIRINYAGA	24. NGIROCHE			454	1,081.63	8/12/1958
KIRINYAGA	25. GUAMA			706	1,863.06	20/1/59
KIRINYAGA	26. KARIRU			807	1,674.88	13/1/59
KIRINYAGA	27. THUMAITA			550	1,435.17	1/4/1959
KIRINYAGA	28. KABARE			296	781.41	26/8/57
KIRINYAGA	29. NYANGENI			351	986.49	18/12/57
KIRINYAGA	30. RUNGETO			302	1,127.22	10/8/1957
KIRINYAGA	31. THIRIKWA			490	1,661.14	10/8/1957
KIRINYAGA	32. NGIRIAMBU			717	2,797.82	13/9/53
KIRINYAGA	33. MERICI			423	1,453.06	13/9/58
KIRINYAGA	34. GICHUGU			460	2,118.89	23/6/62
KIRINYAGA	35. RIAMU			637	1,574.59	1/4/1959
KIRINYAGA	36. KIRITINE			659	1,554.50	12/12/1958
KIRINYAGA	37. MUKARARA			177	415.53	2/1/1959
KIRINYAGA	38. KAMONDO			598	1,539.95	16/5/60
KIRINYAGA	39. KIAGA			353	803.16	16/5/60
KIRINYAGA	40. KIANJEJE			253	618.36	16/5/60
KIRINYAGA	41. KIRIMUNGE			52	1,211.73	16/5/60
KIRINYAGA	42. KIAGA II			467	1,300.00	16/5/60
KIRINYAGA	43. KANGAI			653	1,817.23	12/12/1960
KIRINYAGA	44. NYANGATI			644	2,244.72	6/6/1958
KIRINYAGA	45. KAGIO			655	2,190.58	12/12/1960
KIRINYAGA	46. KITHUMBU			536	1,491.67	21/8/61
KIRINYAGA	47. GACHARU			628	1,904.73	26/7/60
KIRINYAGA	48. THIGIRICHI			626	1,759.16	5/5/1960
KIRINYAGA	49. SAGANA			661	1,543.68	23/5/60
KIRINYAGA	50. KIBIRIRI II			36	110.00	13/1/71
KIRINYAGA	51. CHUMBIRI			426	1,208.00	7/4/1972
KIRINYAGA	52. MUTITHI STRIP			236	1,030.00	21/7/72
KIRINYAGA	53. MARURUMO			432	1,740.00	11/2/1975
KIRINYAGA	54. GATHIGIRIRI			754	2,428.00	7/5/1975
KIRINYAGA	55. NGUCWI			422	1,437.00	22/3/74
KIRINYAGA	56. MURINDUKO			205	1,391.00	27/4/72
KIRINYAGA	57. KAMENDI			309	693.97	16/5/60
KIRINYAGA	58. KAITHERI			160	337.18	16/5/60
KIRINYAGA	59. KIANDAI			411	967.64	21/8/61
KIRINYAGA	60. KIAMBURI			247	661.21	16/5/60
KIRINYAGA	61. KABIRIRI			578	2,285.24	21/8/61
KIRINYAGA	62. BARICHO					
KIRINYAGA	63. LOWER NGARIAMA			29,367	86,743.77	

KIAMBU DISTRICT

KIAMBU	1. KIJABE			234	303.05	31/5/63
KIAMBU	2. MAGINA			800	637.51	12/1/1959
KIAMBU	3. BATHI			294	599.66	1/11/1957
KIAMBU	4. KIAMBAA			1,126	613.66	4/2/1958
KIAMBU	5. MATARA			870	2,391.70	18/6/58
KIAMBU	6. GAKOE			656	1,358.66	3/7/1958
KIAMBU	7. KAMUNYAKA			443	1,168.87	13/3/58
KIAMBU	8. KARATU			840	2,327.01	26/5/58
KIAMBU	9. GACHARAGE			958	2,181.78	26/5/58
KIAMBU	10. GACHIKA			923	1,925.58	26/6/58
KIAMBU	11. MUNDORO			1,034	1,620.22	22/10/58
KIAMBU	12. NYANDUMA			847	1,749.69	13/12/58
KIAMBU	13. GACHOIRI			670	1,466.25	8/12/1958
KIAMBU	14. NGORONGO			1,205	1,658.86	8/11/1958
KIAMBU	15. KANYONI			744	1,616.32	14/12/58

DISTRICT	NAME OF ADJUDICATION SECTION	WHEN DECLARED	REGISTER PUBLISHED	NO. OF PARCELS	AREA (HECTARES)	WHEN REGISTERED
KIAMBU	16. GATHAITE			758	1,583.14	13/2/58
KIAMBU	17. HANGEGE			1,233	1,976.52	5/3/1958
KIAMBU	18. GATEI			851	9,998.19	14/12/57
KIAMBU	19. KAIRI			770	925.92	26/9/57
KIAMBU	20. KARURI			712	702.32	27/4/59
KIAMBU	21. MAKWA			1,043	753.93	26/8/57
KIAMBU	22. NYAMANGARA			1,138	1,246.52	5/3/1958
KIAMBU	23. MANGU			1,173	982.96	15/1/58
KIAMBU	24. WAMWANGI			306	607.23	12/6/1959
KIAMBU	25. GITURU			424	609.37	17/1/58
KIAMBU	26. KIGANJO			396	725.74	8/1/1958
KIAMBU	27. KAGWE			487	1,334.80	7/10/1958
KIAMBU	28. KIRENGA			938	1,450.89	29/12/58
KIAMBU	29. KAMBURU			828	1,590.73	10/11/1958
KIAMBU	30. KAGAA			558	1,247.65	25/9/58
KIAMBU	31. KAMUCHEGE			700	973.11	7/10/1958
KIAMBU	32. KIRATINA			638	1,056.59	16/9/58
KIAMBU	33. NEMBU			1,166	1,234.93	15/4/58
KIAMBU	34. GATHAGE			448	606.85	13/9/58
KIAMBU	35. KIMUNYU			1,052	969.27	13/2/58
KIAMBU	36. KAHUGUINI			763	712.28	4/2/1958
KIAMBU	37. GITHUNGUCHU			711	818.16	13/2/58
KIAMBU	38. GATHANGARI			1,217	2,029.09	10/12/1958
KIAMBU	39. GITHUNGURI			854	1,345.86	5/2/1959
KIAMBU	40. KANJAI			830	803.18	17/11/58
KIAMBU	41. KIAMBURURU			379	557.00	24/9/58
KIAMBU	42. KIBICHOI			967	726.44	5/8/1958
KIAMBU	43. THUITA			350	212.89	6/3/1957
KIAMBU	44. KOMOTHAI			334	693.85	6/2/1959
KIAMBU	45. NYAGA			606	841.92	10/1/1957
KIAMBU	46. KIMATHI			719	941.11	29/12/58
KIAMBU	47. GIATHEKO			364	453.02	3/7/1958
KIAMBU	48. RIUKI			533	629.38	9/7/1958
KIAMBU	49. KIARIA			987	1,219.02	14/10/58
KIAMBU	50. IKUNU			1,179	1,279.67	13/12/58
KIAMBU	51. GITHIGA			1,016	1,675.87	15/11/58
KIAMBU	52. TING'ANG'A			1,066	915.50	5/8/1958
KIAMBU	53. NDUMBERI			1,188	651.92	6/2/1959
KIAMBU	54. RIABAI			658	830.35	9/7/1958
KIAMBU	55. KANUNGA			624	644.93	7/7/1958
KIAMBU	56. WAGUTHU			634	848.13	21/7/58
KIAMBU	57. THIMBIGUA			1,413	1,442.45	6/6/1958
KIAMBU	58. KIHARA			1,080	1,134.40	12/8/1958
KIAMBU	59. RUAKA			534	663.48	28/11/58
KIAMBU	60. KARURA			487	742.40	5/9/1958
KIAMBU	61. LOWER KABETE			644	719.09	29/8/58
KIAMBU	62. KIBICHIKU			490	743.12	28/12/56
KIAMBU	63. GITARU			774	379.27	10/11/1958
KIAMBU	64. KANYARIRI			386	407.72	8/27/1958
KIAMBU	65. KAHUHO			410	548.01	13/12/58
KIAMBU	66. MUGUGA			515	824.99	22/1/59
KIAMBU	67. NGECHA			718	1,042.54	29/3/57
KIAMBU	68. MBARI-YA-IGI			554	103.44	3/7/1956
KIAMBU	69. BIBIRIONI			1,322	1,334.23	10/11/1958
KIAMBU	70. NDEIYA			729	1,816.80	29/11/73
KIAMBU	71. KAMIRITHI			1,181	1,323.33	28/8/58
KIAMBU	72. RIRONI			411	758.95	2/6/1959
KIAMBU	73. MAKUTANO			898	1,166.48	14/11/58
KIAMBU	74. RENGUTI			182	261.10	13/12/58
KIAMBU	75. KARAI (A.D.C)			359	2,254.02	29/11/73
KIAMBU	76. GIKAMBURA			952	1,207.56	13/7/59
KIAMBU	77. KINOO			490	419.41	9/1/1959
KIAMBU	78. UTHIRU			507	485.50	4/9/1958
KIAMBU	79. KANGEMI- NAIROBI			300	334.31	-
KIAMBU	80. RIRUTA-			852	854.42	-
KIAMBU	81. RUTHIMITU			500	429.23	10/9/1958
KIAMBU	82. MUTUINI- NAIROBI			550	500.78	-
KIAMBU	83. THOGOTO			514	519.82	5/1/1958

DISTRICT	NAME OF ADJUDICATION SECTION	WHEN DECLARED	REGISTER PUBLISHED	NO. OF PARCELS	AREA (HECTARES)	WHEN REGISTERED
KIAMBU	Total			60,992	93,441.90	

RIFTVALLEY PROVINCE

KERICHO DISTRICT

KERICHO	1.	KAPSOROK	27/11/72	15/1/76	508	6,286.00	25/5/78
KERICHO	2.	NYAMBUGO	26/10/73	16/1/76	505	1,903.00	7/2/1978
KERICHO	3.	TUMOI	26/10/73	13/4/76	736	3,304.00	23/6/78
KERICHO	4.	MAKIMENY	23/8/74	16/1/76	581	2,561.00	30/1/78
KERICHO	5.	KANUSIN	17/9/74	18/1/77	671	2,303.00	26/2/81
KERICHO	6.	KAPKELEI	25/6/75	15/3/78	1,066	3,554.00	28/10/81
KERICHO	7.	NDUBAI	17/9/75	30/5/79	1,207	3,903.00	21/10/82
KERICHO	8.	BENGWA	28/5/76	28/1/82	970	5,024.00	22/10/91
KERICHO	9.	SIGOR	22/6/76	21/3/80	1,409	5,472.00	14/9/82
KERICHO	10.	KOIMERET	22/6/76	10/11/1978	531	1,861.00	11/9/1981
KERICHO	11.	KAPCHUMBE	23/11/76	18/11/80	824	2,080.00	9/1/1986
KERICHO	12.	SEGEMIK	10/11/1978	9/9/1980	1,000	2,988.00	29/6/87
KERICHO	13.	CHEBUNYO	15/1/79	28/6/84	1,428	1,172.00	1/11/1991
KERICHO	14.	SHIONGIROI	15/2/75	9/8/1984	1,058	3,426.70	1/11/1991
KERICHO	15.	OLOKYIN	12/2/1979	20/3/84	1,023	2,907.00	26/5/89
KERICHO	16.	KABOSON	20/2/79	22/3/84	685	2,564.00	15/5/89
KERICHO	17.	LELAITICH	27/11/80	21/3/84	796	3,409.00	20/6/88
KERICHO	18.	KAPKULUMBEN	27/11/80	22/3/84	624	2,744.00	13/2/87
KERICHO	19.	RORET	1/6/1965	20/5/66	895	3,526.44	18/8/66
KERICHO	20.	NYAMANGA	1/6/1965	20/5/66	449	1,751.07	12/10/1966
KERICHO	21.	KIMOLWET	23/6/65	23/12/66	308	1,329.80	15/7/67
KERICHO	22.	KABATARTEGAT	15/2/99	23/4/68	644	5,732.00	23/4/68
KERICHO	23.	CHEBORGE	4/8/1966	5/1/1968	734	3,067.51	12/6/1968
KERICHO	24.	GETARWET	15/8/66	15/1/68	613	2,418.00	12/6/1968
KERICHO	25.	TEBESONIK	15/3/67	1/2/1968	323	1,360.44	14/6/68
KERICHO	26.	SILIBWET	15/7/67	22/1/69	892	3,140.00	12/4/1972
KERICHO	27.	KIBWASTUIYO	15/8/67	16/8/68	506	2,134.32	10/11/1969
KERICHO	28.	LITEIN	15/8/67	16/8/68	722	2,790.28	10/11/1969
KERICHO	29.	KABIANGA	23/5/68	20/1/69	1,713	6,742.00	9/2/1970
KERICHO	30.	KAPSUSER	23/5/68	18/2/69	1,735	6,810.00	14/9/70
KERICHO	31.	MERIGI	21/6/68	23/1/69	722	3,643.00	8/9/1970
KERICHO	32.	KAPSIMBIRI	20/6/68	23/1/69	989	4,506.00	14/2/72
KERICHO	33.	TEGATI	20/6/68	23/1/69	1,058	3,872.00	13/7/70
KERICHO	34.	KONGOTIK	21/6/68	23/1/69	1,118	4,808.00	10/10/1970
KERICHO	35.	KAPKATET	19/4/68	17/2/69	1,465	3,183.00	20/1/71
KERICHO	36.	AINAMOI	8/1/1969	28/7/69	769	2,683.00	7/7/1970
KERICHO	37.	KIPCHIMCHIM	9/1/1969	28/7/69	1,353	4,178.00	24/2/71
KERICHO	38.	KAPSAOS	4/2/1969	25/9/69	1,456	4,648.00	24/2/71
KERICHO	39.	SOSIOT	11/3/1969	27/10/69	1,328	4,525.00	14/2/72
KERICHO	40.	CHEMOIBEN	19/7/69	20/11/69	645	2,100.00	22/10/70
KERICHO	41.	KAPKIMOLWA	22/10/69	24/9/70	1,004	4,761.00	12/4/1972
KERICHO	42.	KIPSONOI	21/10/69	26/6/70	1,229	5,477.00	7/11/1972
KERICHO	43.	KIMULOTI	19/7/69	20/12/69	693	4,116.00	16/12/72
KERICHO	44.	CHEMANER	17/10/69	19/1/71	1,117	4,758.00	4/1/1973
KERICHO	45.	CHESOEN	7/11/1969	23/11/69	1,872	6,155.00	8/3/1973
KERICHO	46.	KAPTEBENGWET	6/7/1969	22/2/72	245	1,529.00	11/2/1974
KERICHO	47.	KOIWA	19/2/71	28/1/72	624	3,248.00	11/2/1974
KERICHO	48.	KIPTERE	4/2/1969	3/8/1971	1,922	7,379.00	19/4/74
KERICHO	49.	KAPSOIT	21/10/69	3/8/1971	1,646	5,303.00	18/1/74
KERICHO	50.	MAGOGOSIEK	21/9/70	15/10/71	1,025	4,363.00	9/1/1975
KERICHO	51.	SOLIAT	16/6/72	27/6/73	484	3,058.00	23/1/75
KERICHO	52.	CHEMAGEL	10/12/1970	22/11/71	1,762	5,096.00	8/4/1975
KERICHO	53.	SIMBI	14/6/72	27/6/73	217	1,207.00	7/5/1975
KERICHO	54.	KIPTUGUMO	1/9/1971	26/4/73	793	3,765.00	7/5/1975
KERICHO	55.	ITEMBE	22/3/72	7/2/1973	493	3,896.00	8/11/1974
KERICHO	56.	NGOMWETI	11/7/1972	21/11/72	160	1,496.00	3/9/1975
KERICHO	57.	BOITO	21/9/70	23/9/71	939	3,254.00	22/10/75
KERICHO	58.	KIPKUROR	16/3/72	7/3/1974	130	2,178.00	4/2/1976
KERICHO	59.	KAPLELARTET	18/7/72	25/3/74	911	5,242.00	6/7/1975
KERICHO	60.	CHEPTALAL	19/1/71	18/1/73	1,166	6,773.00	22/6/76
KERICHO	61.	KYOGONG	21/11/69	11/1/1973	-	3,205.00	22/6/76
KERICHO	62.	KOITA-BUROT	1/1/1969	4/2/1972	747	4,936.00	30/6/76
KERICHO	63.	KIPSITET	8/9/1971	28/11/72	364	790.00	18/2/77
KERICHO	64.	BOIYWEK	22/5/72	6/6/1974	677	4,267.00	18/2/77

DISTRICT	NAME OF ADJUDICATION SECTION	WHEN DECLARED	REGISTER PUBLISHED	NO. OF PARCELS	AREA (HECTARES)	WHEN REGISTERED
KERICHO	65. ABOSI	24/10/73	25/6/75	740	1,987.00	18/2/77
KERICHO	66. NDARAWETA	15/4/71	13/10/72	1,519	7,143.00	27/4/77
KERICHO	67. KABENETI	18/9/72	22/8/74	1,742	5,048.00	26/7/77
KERICHO	Total			60,280	246,839.56	

NANDI DISTRICT

NANDI	1. MUTWOT	27/10/58	23/10/61	431	3,036.35	23/10/61
NANDI	2. CHEPTIL	30/6/59	9/12/1969	186	1,441.49	30/8/62
NANDI	3. PETTY CHEPTIL	30/6/59	1/6/1962	27	168.35	24/10/62
NANDI	4. LOLKERINGET	30/1/60	1/6/1962	222	1,348.42	24/10/62
NANDI	5. SIGOT	27/7/61	20/11/62	255	1,179.66	1/8/1963
NANDI	6. CHEBISAS	11/8/1961	1/6/1962	11	87.82	24/10/62
NANDI	7. KABIEMT	31/10/61	30/11/62	133	796.43	1/5/1963
NANDI	8. KAPTILDIL	20/9/62	12/4/1965	247	1,537.81	17/6/65
NANDI	9. KAMOINYA	26/9/62	13/7/64	402	4,521.97	13/5/65
NANDI	10. KEBULONIK	1/11/1964	22/11/66	308	1,948.56	12/3/1968
NANDI	11. NDULELE	15/7/64	15/4/66	602	3,190.13	28/7/66
NANDI	12. KAIBOI	23/7/64	15/4/66	127	803.30	26/8/66
NANDI	13. KOKWET	20/1/65	21/9/66	545	3,005.27	12/3/1968
NANDI	14. SANGALO	12/4/1965	10/9/1966	310	1,970.82	12/3/1968
NANDI	15. KABOI	1/5/1965	14/8/67	562	3,906.10	30/5/68
NANDI	16. ITIGO	12/7/1965	15/9/67	264	2,408.28	19/3/68
NANDI	17. KASIRWA	-	-	239	891.27	12/3/1968
NANDI	18. CHEPKONGONY	1/6/1966	1/11/1968	571	2,194.20	7/8/1969
NANDI	19. CHEMASE	28/7/66	14/8/67	611	3,145.62	12/3/1968
NANDI	20. CHEPTARIT	28/7/66	15/9/67	442	615.52	19/3/68
NANDI	21. GURGUNG	15/7/67	6/8/1968	461	2,645.03	6/10/1968
NANDI	22. LELMOKWO	1/8/1967	20/8/68	383	2,550.74	23/11/68
NANDI	23. KOYO	17/6/68	13/8/69	650	2,293.92	6/3/1971
NANDI	24. CHEMUSWA	11/6/1968	22/4/69	212	2,241.00	17/6/70
NANDI	25. BARATON	11/6/1968	22/9/69	738	3,688.00	26/2/71
NANDI	26. EISERO	10/6/1968	19/3/69	326	1,861.00	17/6/70
NANDI	27. CHEMNOET	11/6/1968	18/1/69	419	2,080.09	29/12/69
NANDI	28. CHEPTERET	14/6/68	3/4/1969	365	2,182.00	20/8/70
NANDI	29. MOSOMBOR	19/12/68	23/10/69	385	1,472.85	26/2/71
NANDI	30. SURUNGAI	30/4/69	25/3/70	470	2,404.12	6/3/1971
NANDI	31. KOMBE	25/7/69	1/4/1970	482	1,919.85	26/2/72
NANDI	32. NDALAT	29/11/57	-	446	2,728.80	-
NANDI	33. KAPTEL	16/5/69	22/6/70	877	3,996.00	20/9/72
NANDI	34. KAPKOLEI	26/8/70	3/5/1971	319	1,276.00	27/9/72
NANDI	35. CHEPTERWAI	16/5/69	18/5/70	667	3,111.00	22/9/72
NANDI	36. KIPSAGAK	26/9/69	16/9/71	876	3,358.00	13/12/72
NANDI	37. KIMINING	16/9/69	20/7/71	453	3,485.00	26/1/73
NANDI	38. KIMINDA	14/4/70	4/5/1971	668	2,504.00	26/9/73
NANDI	39. SONGOLIET	28/7/71	12/4/1972	315	1,485.00	22/3/74
NANDI	40. NGECHK	1/3/1970	31/8/71	731	3,871.00	27/5/74
NANDI	41. NDUBENET	27/7/71	25/4/72	466	2,499.00	18/7/74
NANDI	42. NDURIO	27/7/70	24/8/72	480	2,343.00	4/11/1974
NANDI	43. KAPLAMAI	17/11/71	16/10/72	332	1,274.00	4/11/1974
NANDI	44. ARWOS	18/11/71	25/5/73	562	2,014.00	10/2/1975
NANDI	45. KAMOBO	3/10/1969	20/3/72	916	2,896.00	7/7/1975
NANDI	46. OLESSOS	23/8/71	8/5/1973	505	2,264.00	11/8/1975
NANDI	47. CHEPKUNYUK	19/11/71	29/5/73	618	2,239.00	11/10/1975
NANDI	48. KALIBWONI	16/2/71	29/3/74	882	4,610.00	6/7/1976
NANDI	49. KONGORO	30/12/71	28/11/72	572	2,359.00	10/12/1975
NANDI	50. CHEBILAT	24/7/72	10/7/1974	597	1,698.00	30/6/76
NANDI	51. KAPTUMEK	27/9/73	30/5/75	549	2,863.00	7/3/1977
NANDI	52. KOMBE 'A' KAPTO	5/11/1974	23/4/75	10	15.00	17/3/77
NANDI	53. KABWARENG	24/1/73	4/8/1975	430	1,435.00	16/6/78
NANDI	54. CHEPKUMIA	18/1/73	27/4/76	995	2,555.00	14/9/82
NANDI	55. KAPTICH(KOIBAN	30/1/74	29/3/78	530	1,616.00	25/5/79
NANDI	56. SEREM	9/3/1977	25/4/77	680	1,392.00	29/12/81
NANDI	57. KOMBE 'B'(KAPCH	5/11/1974	28/7/77	126	261.00	28/10/81
NANDI	58. KAPKURES	28/7/75	29/2/77	728	1,985.00	4/6/1984
NANDI	59. SARORA	27/8/75	21/11/79	349	2,879.00	23/6/82
NANDI	60. KIBISEM/CHEMAS	27/2/78	14/8/85	779	1,120.00	9/2/1996
NANDI	61. KEMELOI	10/22/1973	7/15/1977	994	1,953.00	12/2/1998
NANDI	62. KAPKELER	18/ 3/ 75	29/ 6/ 82	690	1,050.00	3/11/2002
NANDI	63. KAPSEGERE	28/ 6/ 75	24/ 4/ 85	1,228	750.25	17/ 10/ 01
NANDI	64. KOIBARAK 'B'	21/ 3/ 80	14/ 10/ 83	982	1,262.84	30/ 5/ 03
NANDI	65. KAIMOSI	23/02/1978	23/09/1985	1540	2,925.00	8/5/2006

DISTRICT	NAME OF ADJUDICATION SECTION	WHEN DECLARED	REGISTER PUBLISHED	NO. OF PARCELS	AREA (HECTARES)	WHEN REGISTERED
NANDI	66. KOIBARAK A	3/21/1980	10/14/1983	1105	1,259.00	10/30/2008
NANDI	67. CHEMURSGI	7/17/1973	9/14/1998	777	2,197.49	4/16/2012
	Total			35,160	141,065.35	

KEIYO DISTRICT

KEIYO	1. SERGOIT	2/3/1959	2/3/1962	572	4,037.55	28/9/62
KEIYO	2. CHEBOKOKWO	2/3/1959	2/3/1962	467	3,000.54	28/9/62
KEIYO	3. MUTEI	14/8/61	1/9/1964	696	1,718.30	30/12/64
KEIYO	4. KITANY	14/8/61	1/9/1964	579	904.88	31/12/64
KEIYO	5. KAPKOI	14/8/61	15/5/62	165	729.65	16/7/62
KEIYO	6. KAPCHEGOMET	14/8/61	15/5/62	12	46.95	1/11/1964
KEIYO	7. KESSUP 'A'	14/8/61	15/5/62	70	358.14	1/11/1964
KEIYO	8. KAPSOIYU	29/4/63	1/9/1964	10	101.98	1/11/1964
KEIYO	9. SINGORE	29/4/63	1/9/1964	15	62.32	1/11/1964
KEIYO	10. K/F/EXTENSION	29/4/63	1/9/1964	11	47.35	1/11/1964
KEIYO	11. KABIEGO	30/1/63	26/7/68	137	2,751.46	12/6/1969
KEIYO	12. KAPTARAKWA	10/7/1964	11/5/1966	462	920.76	24/8/66
KEIYO	13. ANIN	28/3/72	25/2/78	1,313	784.00	5/10/1982
KEIYO	14. KESSUP 'B'	28/3/72	8/8/1979	1,202	1,215.00	6/10/1994
KEIYO	15. LOWER MUSKUT	3/11/1976	21/12/78	603	3,034.00	16/4/82
KEIYO	16. KAPTERIK	29/3/72	24/1/80	1,772	1,779.00	20/5/93
KEIYO	17. KIBENDO	19/5/82	5/11/1987	570	258.00	25/2/94
KEIYO	18. CHORORGET	16/7/65	4/7/1966	465	1,154.16	22/2/67
KEIYO	19. KORKITONY	16/7/65	24/10/66	172	720.76	22/5/68
KEIYO	20. LELBOINET	29/7/65	13/3/67	609	1,633.71	8/5/1968
KEIYO	21. NYARU	15/12/65	9/3/1967	298	823.13	8/5/1968
KEIYO	22. KAPCHORWA	15/2/66	25/5/68	613	2,428.52	26/7/68
KEIYO	23. METKEI	12/8/1966	29/7/69	1,174	4,213.00	2/5/1974
KEIYO	24. KOIMUR	11/3/1981	10/26/1984	449	6,665.00	7/4/2001
KEIYO	25. UPPER- CHEPTEM	9/3/1998	5/7/2002	0	58.60	11/20/2002
KEIYO	26. KATUMOI	3/11/1981	17/ 5/ 89	779	2,470.87	22/ 7/ 03
KEIYO	26. LOWER KABITO	1/24/1990		892	2,368.15	28/2/06
KEIYO	27. LOWER CHEPTEBO	11/26/1998	5/12/2003	422	1,597.47	12/30/2010
KEIYO	28. KAPTERIK 'B'	11/23/1993	11/15/2006	465	1,804.29	12/31/2010
KEIYO	29. UPPER MUSKUT	11/3/1976	10/26/2006	2,264	991.11	9/15/2011
	Total			17,258	48,678.65	

MARAKWET DISTRICT

MARAKWET	1. CHEPKORIO	5/11/1905	5/13/1905	239	775.39	1/1/1960
MARAKWET	2. KAPTALAMWA	23/10/62	21/7/64	258	7,159.29	21/3/68
MARAKWET	3. SAMBIRIR	3/4/1963	30/7/68	241	2,967.97	12/6/1969
MARAKWET	4. BUGAR	29/4/63	1/9/1964	200	835.27	1/11/1964
MARAKWET	5. KAPKONGA	29/4/63	1/9/1964	139	631.71	1/11/1964
MARAKWET	6. CHEBARA	6/6/1968	7/11/1969	537	3,711.00	4/11/1971
MARAKWET	7. KIMNAI	11/6/1968	25/6/71	553	4,038.00	19/1/74
MARAKWET	8. KAPCHEGOP	14/6/69	24/6/70	899	3,673.00	11/1/1972
MARAKWET	9. KAPSOWAR	18/6/68	7/2/1974	2,012	2,972.00	23/11/76
MARAKWET	10. CHEBOLORWA	2/4/1970	10/11/1971	375	2,796.00	1/10/1973
MARAKWET	11. KOITUGUM	3/4/1970	4/8/1971	469	3,410.00	11/1/1973
MARAKWET	12. KONDABILET	7/4/1970	8/6/1971	188	1,572.00	17/8/73
MARAKWET	13. KIPKUNDUL	8/6/1970	9/9/1971	72	2,138.00	19/9/72
MARAKWET	14. KORONGOI	15/6/70	17/8/71	105	2,553.00	7/7/1972
MARAKWET	15. KAPKONYOR	30/6/70	24/4/71	51	1,989.00	6/3/1972
MARAKWET	16. KIBUKOS	2/4/1971	26/10/71	92	1,367.00	18/9/72
MARAKWET	17. ANIN	28/ 3/ 72	25/ 2/ 78	1,313	784.00	5/10/1982
MARAKWET	18. KESSUP "B"	28/ 3/ 72	8/8/1979	1,202	1,215.00	6/10/1994
MARAKWET	19. LOWER MUSKUT	3/11/1976	21/ 12/ 78	603	3,034.00	16/ 4/ 82
MARAKWET	20. KAPTERIK	29/ 3/ 72	24/ 1/ 80	1,772	1,779.00	20/ 5/ 93
MARAKWET	21. KIBENDO	19/ 5/ 82	5/11/1987	258	570.00	25/ 4/ 94
MARAKWET	22. SANGURUR			2494	1,831.52	6/6/2008
MARAKWET	Total			14,072	51,802.15	

BARINGO DISTRICT

BARINGO	1. MUGURIN	13/11/1969	18/1/1974	374	8,837.00	29/6/1978
BARINGO	2. SIGORO EXTENS	25/4/1974	10/2/1977	139	911.00	13/6/1981
BARINGO	3. KIMOSE	7/6/1974	10/6/1976	260	5,533.00	23/5/1979
BARINGO	4. KOITEREN	78/3/1975	8/2/1978	188	3,153.00	12/6/1979
BARINGO	5. KAMALANGET	19/6/1976	8/9/1977	55	1,125.00	4/6/1982

DISTRICT	NAME OF ADJUDICATION SECTION	WHEN DECLARED	REGISTER PUBLISHED	NO. OF PARCELS	AREA (HECTARES)	WHEN REGISTERED
BARINGO	6. TALAI	12/2/1967	25/2/1974	630	308.00	7/10/1981
BARINGO	7. OLOKWE	29/6/1978	2/9/1981	174	3,654.00	26/3/1987
BARINGO	8. KAPCHEPKOR	20/6/1968	10/2/1976		1,050.35	11/10/1983
BARINGO	9. CHEBEREN	3/12/1980	26/10/1983	378	871.00	26/1/1990
BARINGO	10. BARTOLIMO	20/6/1968	5/7/1977	1,122	1,047.00	10/1/1989
BARINGO	11. PEMWAI	24/2/1970	21/12/1981	437	458.00	13/5/1991
BARINGO	12. TIRIMIOMIN	1/10/1969	1/11/1980	567	890.31	8/12/1989
BARINGO	13. SERGONJUN	16/2/1973	29/7/1982	2,001	1,330.00	9/6/1992
BARINGO	14. TIRIONDONIN	21/2/1973	10/11/1981	1,320	961.00	15/8/1994
BARINGO	15. KAPKIAMO	23/2/1973	18/2/1982	2,931	1,359.00	9/7/1997
BARINGO	16. KIWAMOI 'A'	11/11/1979	1/4/1980	704	1,375.00	12/4/1984
BARINGO	17. KIMALEL	15/8/1980	5/2/1985	17	7,798.00	30/6/1988
BARINGO	18. SABOR	14/8/1980	8/3/1985	12	7,811.00	30/6/1988
BARINGO	19. KIBEI	1/4/1981	29/4/1985	473	2,545.00	26/1/1990
BARINGO	20. KIBOINO	9/1/1984	14/9/1990	1,167	3,095.00	3/6/1994
BARINGO	21. MARIGAT GROUP	29/5/1984	22/3/1991	6	6,746.00	26/5/1993
BARINGO	22. KEWAMOI 'B'	11/2/1976	18/3/1985	1,186	1,467.00	15/5/1990
BARINGO	23. MAJI NDEGE 'A'	5/8/1992	5/8/1992	1	27.58	27/8/1992
BARINGO	24. KIBOINO 'A'	10/9/1990	14/9/1990	1	27.00	4/6/1991
BARINGO	25. RADAD	11/1/1986	18/10/1990	356	5,237.67	3/6/1994
BARINGO	26. KAPCHOMUSWO	28/5/1975	28/6/1988	3,222	5,220.00	13/11/2000
BARINGO	27. KIMAKATA	6/9/1975	10/9/1997	1,665	1,469.38	13/7/2004
BARINGO	28. KOBARAK	30/10/1985	18/3/1997	287	1,918.00	19/8/2002
BARINGO	29. CHEBAREN 'B'	8/4/1988	8/10/1992	531	15,000.00	28/9/2004
BARINGO	30. KAPKELELWA	1/28/1982	2/26/1996	1101	3,335.49	5/18/2009
BARINGO	31. KAPCHOMUSWO	7/7/1988	26/2/03	664	1,003.56	8/31/2009
BARINGO	32. BEKIBON	4/28/1990	3/19/2004	1,624	8,782.82	5/30/2011
BARINGO	33. TURKUO/KAPCHERE	4/19/1991	10/5/2001	977	1,179.51	6/8/2011
BARINGO	34. KAPTICH / SIRWET	3/22/1996	6/23/2005	217	429.09	14/12/2012
	Total			24,787	106,454.76	

KOIBATEK DISTRICT

KOIBATEK	1. KABIMOI	26/3/60	22/5/61	110	3,444.69	30/7/61
KOIBATEK	2. SAOS	26/3/60	22/5/61	141	2,105.99	30/7/61
KOIBATEK	3. CHEMOGOCH	26/3/60	22/5/61	97	3,506.60	30/7/61
KOIBATEK	4. ROSAGA	26/3/60	22/5/61	71	1,234.69	30/7/61
KOIBATEK	5. NGUBERITI	26/3/60	22/5/61	82	1,750.67	30/7/61
KOIBATEK	6. KISANANA I	26/3/60	22/5/61	60	1,953.01	22/7/61
KOIBATEK	7. KIPTUIM	19/4/61	31/10/61	260	5,736.02	30/12/61
KOIBATEK	8. KISANANA II	26/3/60	31/10/61	50	1,348.42	14/2/62
KOIBATEK	9. KIPTUNO	19/4/60	9/3/1962	154	1,135.14	9/5/1962
KOIBATEK	10. NGENDAGEL	15/9/60	1/3/1962	200	5,350.76	1/6/1962
KOIBATEK	11. KISOKONI	26/1/62	1/7/1962	183	5,996.64	10/9/1962
KOIBATEK	12. SIGORO	10/11/1962	31/7/63	88	786.98	30/9/63
KOIBATEK	13. KIPROTA	1/7/1962	31/10/62	155	2,394.13	30/12/62
KOIBATEK	14. POPOR	26/9/62	31/7/63	28	201.93	9/10/1963
KOIBATEK	15. KOITEBES	15/3/64	15/7/64	82	917.42	12/9/1964
KOIBATEK	16. KURES	1/5/1964	1/12/1964	183	3,062.66	30/1/65
KOIBATEK	17. KIBIAS	15/5/64	1/12/1964	150	1,592.44	29/1/65
KOIBATEK	18. SIRWA	6/8/1964	2/5/1966	301	1,966.36	10/2/1967
KOIBATEK	19. TENGES	6/8/1964	3/3/1966	365	1,424.49	26/1/67
KOIBATEK	20. SORE	6/8/1964	2/5/1966	183	1,082.94	28/6/68
KOIBATEK	21. CHEPLAMBUS	6/8/1964	3/3/1966	275	3,868.38	28/6/68
KOIBATEK	22. MUGURIN	13/11/69	18/1/74	374	8,837.00	29/6/78
KOIBATEK	23. TORONGO	29/10/69	23/2/71	457	4,405.00	18/7/73
KOIBATEK	24. KILOMBE	10/1/1970	27/2/71	275	5,235.00	17/3/77
KOIBATEK	25. SINONIN	10/6/1970	18/5/72	140	1,210.00	18/6/74
KOIBATEK	26. GOBAT	1/7/1970	1/11/1972	367	7,865.22	21/11/74
KOIBATEK	27. TINET	21/7/70	23/4/71	100	738.00	6/3/1972
KOIBATEK	28. MORO-SIRWET	25/10/71	11/8/1972	181	5,051.00	18/6/74
KOIBATEK	29. KIBONYONY/MOR	1/11/1972	3/9/1974	79	740.00	22/3/76
KOIBATEK	30. KIBMUI	13/11/69	1/3/1973	155	3,022.00	18/6/74
KOIBATEK	31. METIPSO	2/11/1972	28/6/73	48	394.00	28/6/74
KOIBATEK	32. MASAB/ARAMA	2/11/1972	25/2/75	65	-	25/9/75
KOIBATEK	33. SIGORO EXTENS	25/4/74	10/2/1977	139	911.00	13/6/81
KOIBATEK	34. KIMOSE	7/6/1974	10/6/1976	260	5,533.00	23/5/79
KOIBATEK	35. KOTTEREN	7/3/1975	8/2/1978	188	3,153.00	12/6/1979
KOIBATEK	36. KAMALANGET	19/6/75	8/9/1977	55	1,125.00	4/6/1982
KOIBATEK	37. OLKOKWE 'A'	29/6/78	2/9/1981	174	3,654.00	26/3/87
KOIBATEK	38. CHEBEREN	3/12/1980	26/10/83	378	871.00	26/1/90

DISTRICT	NAME OF ADJUDICATION SECTION	WHEN DECLARED	REGISTER PUBLISHED	NO. OF PARCELS	AREA (HECTARES)	WHEN REGISTERED
KOIBATEK	39. RADAD	11/1/1986	18/10/90	356	5,337.67	3/6/1994
KOIBATEK	40. MAJI-MOTO 'A'	6/8/1992	6/8/1992	1	145.05	27/8/92
KOIBATEK	41. POROR/SINONIN	10/6/1970	1/1/1973	111	1,001.00	6/11/1974
KOIBATEK	42. KAPKEIN 'A'	14/8/1990	20/6/1995	143	1,477.00	22/11/1999
KOIBATEK	43. KAPKEIN 'B'	14/8/1990	20/6/1995	118	154.00	22/11/1999
KOIBATEK	44. CHEBARAN	14/8/1990	18/4/2000	348	5,038.50	11/4/2005
KOIBATEK	45. ARAM KINDONIN			306	1,017.48	6/18/2010
KOIBATEK	46. KOITUMET	2/10/2003	5/29/2008	269	9,281.35	5/6/2011
KOIBATEK	Total			8,305	38,699.06	

NAROK DISTRICT

NAROK	1. OLOPITO	1/2/1969	20/4/70	14	5,565.00	20/4/1970
NAROK	2. SUSWA KITET	1/2/1969	1/11/1970	3	42,387.00	1/11/1970
NAROK	3. NAIBOR AJIJIT	1/6/1969	22/7/70	4	7,827.00	22/7/1970
NAROK	4. OLELECHWA	25/10/69	15/2/71	10	15,892.00	15/2/1971
NAROK	5. EWASO NGIRO	23/3/70	1/11/1970	3	27,735.00	1/11/1970
NAROK	6. NAROSURA	6/6/1970	2/12/1976	13	64,863.00	2/12/1976
NAROK	7. LEMEK	6/6/1970	20/2/76	167	62,897.00	20/2/1976
NAROK	8. MURUA	5/6/1970	7/4/1971	2	2,178.00	7/4/1971
NAROK	9. MIGUARRA	6/7/1970	28/5/76	150	2,168.00	28/5/1976
NAROK	10. OLETUKAT	30/4/70	1/12/1970	4	13,927.00	1/2/1970
NAROK	11. OLOMBOKISHI	6/7/1970	1/2/1971	13	8,814.00	1/2/1971
NAROK	12. ILMASHARIAN/M	6/7/1970	3/8/1971	60	11,823.00	3/8/1971
NAROK	13. SIABEI	21/8/71	20/6/73	57	1,274.00	20/6/1973
NAROK	14. ROTIAN	5/6/1970	24/3/71	3	2,630.00	24/3/1971
NAROK	15. KOIYAKI/NAGURU	9/7/1970	10/11/1971	3	87,675.00	10/11/1971
NAROK	16. OLKINYEI	22/2/71	16/8/71	2	78,789.00	30/12/1987
NAROK	17. OLOMUTIAI	21/8/71	21/1/72	2	3,731.00	16/8/1971
NAROK	18. ENAMATISHOREK	15/9/71	19/6/73	1	4,845.00	21/1/1972
NAROK	19. IKERIN	21/8/71	6/1/1972	2	988.00	6/1/1072
NAROK	20. OLOSIUSU	1/12/1971	14/5/73	4	5,142.00	14/5/1973
NAROK	21. OLENKULUO	15/9/72	12/10/1973	2	15,486.00	12/10/1973
NAROK	22. NAIRAGI ENGARE	15/9/72	5/9/1975	468	7,141.00	5/9/1975
NAROK	23. OLCHORO	26/8/72	24/4/74	52	22,405.00	24/4/1974
NAROK	24. NGURUMAN/KAM	1/3/1973	1/6/1973	1	6,970.00	1/6/1973
NAROK	25. OLELUSIE	6/8/1973	8/4/1974	9	7,617.00	8/4/1974
NAROK	26. OLOLULUNGA	6/11/1973	10/3/1977	203	56,154.00	10/3/1977
NAROK	27. EORR-ENKITOK	2/1/1974	26/7/74	62	3,165.00	26/7/1974
NAROK	28. ENABELIBEL/LEN	4/1/1974	9/6/1977	100	6,908.00	9/6/1977
NAROK	29. NAILOKLOK	6/3/1974	24/1/75	10	5,285.00	24/1/1975
NAROK	30. SAKUTIEK	1/11/1974	21/12/76	357	9,155.00	2/12/1976
NAROK	31. OLOIPOROTNITC	15/11/74	14/5/76	476	7,476.00	14/5/1976
NAROK	32. OLOROITO	1/11/1974	15/4/76	35	3,561.00	15/4/1976
NAROK	33. ENTEAN	21/11/74	22/5/80	530	1,223.00	22/5/1980
NAROK	34. NGORENGORE	6/6/1970	11/12/1974	2	2,800.00	11/12/1974
NAROK	35. ENAENYIENY	13/2/75	19/6/75	15	4,138.00	19/6/1975
NAROK	36. OLCHORO-OIROV	6/6/1970	26/5/75	13	11,890.00	26/5/1975
NAROK	37. OLOIBOR/SOITO	8/7/1975	28/5/76	140	7,102.00	28/5/1976
NAROK	38. ILMOTIOK	25/7/75	22/5/76	475	16,086.00	22/5/1978
NAROK	39. NKOBEN	25/7/75	16/2/80	134	12,026.00	16/2/1980
NAROK	40. KISIRIRI	14/9/76	21/5/80	321	1,837.00	15/11/1996
NAROK	41. MAJI-MOTO	24/5/77	13/7/78	8	49,988.00	13/7/1978
NAROK	42. ENTONTOL	8/9/1976	4/4/1979	201	4,977.00	4/4/1979
NAROK	43. OLNDRONYO-RASH	8/5/1981	11/8/1982	3	1,450.00	11/8/1982
NAROK	44. OLPOSIMORU 'B'	18/4/91	20/5/91	1	3,305.00	20/5/91
NAROK	45. TALEK	6/5/1997	5/6/1997	154	4,521.81	5/6/1997
NAROK	46. NKARETA	12/10/1976	15/11/1996	782	15,301.00	15/11/1996
NAROK	47. KAMARAR	22/6/1979	18/10/1983	531	4,720.00	18/10/1983
NAROK	48. OLOROPIL			1005	10,952.06	6/12/1995
NAROK	49. NTURUMETI	12/11/2008	9/23/2010	535		16/4/2012
NAROK	50. ENOOLPOPONG	12/17/2009	4/27/2911	175	1,790.72	30/4/2012
NAROK	51. NKOJONGA	6/16/1979	8/26/1998	1530	1,370.09	25/1/2013
	Total			8,847	758,951.68	
NAROK SOUTH DISTRICT						
NAROK SOUTH	1.E/ELANGATA/ENTERIT	4/8/1986		2	53,104.65	27/10/2008
NAROK SOUTH	2. SIANA	19/10/04	29/3/07	147	64,621.93	10/7/2009
	Total			149	117,726.58	

TRANSMARA DISTRICT

DISTRICT	NAME OF ADJUDICATION SECTION	WHEN DECLARED	REGISTER PUBLISHED	NO. OF PARCELS	AREA (HECTARES)	WHEN REGISTERED
TRANSMARA	1. OLOONTARE	8/9/1972	9/12/1987	192	3,213.40	1/8/1997
TRANSMARA	2. KEIYAN	1/8/1972	21/2/73	4	885.00	20/3/74
TRANSMARA	3. POROKO	2/10/1972	28/6/74	114	2,491.00	22/5/80
TRANSMARA	4. OSUPUKO	20/2/73	20/4/74	94	2,901.00	2/2/1976
TRANSMARA	5. KAPUNE	4/12/1973	12/9/1974	8	2,725.00	3/6/1976
TRANSMARA	6. NJIPSHIP	29/7/82	10/3/1994	1,231	3,857.00	4/3/1996
TRANSMARA	7. OLOIMASAN	11/3/1982	29/1/85	1,092	3,094.00	27/5/94
TRANSMARA	8. SHARTUKA	5/12/1973	13/9/74	14	7,637.00	4/3/1976
TRANSMARA	9. MOYOI	11/8/1976	11/11/1977	709	24,352.24	18/9/96
TRANSMARA	10. MOITA	27/5/85	30/1/90	624	8,148.00	9/9/1997
TRANSMARA	11. KIMINTET	27/10/86	3/11/1986	1	548.00	27/2/87
TRANSMARA	12. MAPASHI	30/5/85	16/2/90	325	2,549.00	28/2/96
TRANSMARA	13. EDONYO-NKOBIT	31/5/85	9/12/1987	204	857.00	5/10/1994
TRANSMARA	14. KIMINTET 'C'	5/5/1989	25/1/90	87	5,706.00	6/11/1990
TRANSMARA	15. KERRINKANI	14/2/75	17/6/75	8	8,052.00	7/2/1972
TRANSMARA	16. OLALOI	15/11/71	5/9/1974	9	7,333.00	12/6/1979
TRANSMARA	17. OLOMISMIS	15/11/71	21/2/73	9	9,857.00	6/11/1974
TRANSMARA	18. INTONA	10/9/1975	26/3/76	4	2,145.00	10/12/1976
TRANSMARA	19. OSINONI	30/5/85	14/5/91	254	3,051.00	28/2/2000
TRANSMARA	20. ISAMPIN	31/5/85	8/5/1996	528	3,364.00	28/2/2000
TRANSMARA	21. KIMINTET 'D'	22/7/90	7/11/1996	1,312	16,951.89	19/12/03
TRANSMARA	22. KIMINTET 'B'	29/10/86	3/11/1986	1,413	4,348.40	8/7/2005
TRANSMARA	23. HALFMILE	30/8/2001	7/2/2002	201	445.02	8/7/2005
TRANSMARA	24. ENOOSAEN	28/5/82	25/4/02	533	1,966.89	29/10/09
TRANSMARA	25. OLOSAKWANA	7/20/1978	1/8/1988	1181	7,611.61	2/2/2010
TRANSMARA	26. OLOONCHANI	11/10/1977	1/8/1988	950	2,408.25	15/3/2010
TRANSMARA	27. NTULELE 'B'	11/26/1992	10/15/2009	529	1,114.93	29/12/2010
TRANSMARA	28. NTULELE 'A'	6/3/1905	8/6/2009	573	2,599.49	28/11/2011
	Total			12,203	140,212.12	

KAJIADO DISTRICT

KAJIADO	1. KISAJU	14/7/69	22/2/74	9	7,443.00	9/1/1979
KAJIADO	2. DALALEKUTUK	27/10/71	9/11/1977	108	74,732.00	30/6/79
KAJIADO	3. OLOOLOLOITKO	18/8/72	18/1/77	73	35,024.00	7/6/1978
KAJIADO	4. (KITENGELA)					
KAJIADO	5. OLCHORO ONYGO	27/7/73	4/11/1977	196	19,243.00	30/6/80
KAJIADO	6. MBRIKANI	15/2/75	15/3/78	26	126,567.00	30/6/80
KAJIADO	7. KIPETO	30/8/76	23/10/78	104	34,654.00	16/6/83
KAJIADO	8. EWASO KEDONG	16/3/77	9/6/1978	54	63,184.00	18/6/80
KAJIADO	9. SELENGEI	21/9/77	22/7/81	13	75,067.00	21/3/83
KAJIADO	10. LOODARIAK	22/11/78	1/3/1989	1,063	88,586.00	24/4/90
KAJIADO	11. KUKU 'A'	22/2/80	10/8/1983	6	19,197.00	12/7/1993
KAJIADO	12. NTASHART	29/5/80	29/6/81	283	26,688.00	3/5/1982
KAJIADO	13. MOSIRO	11/7/1986	5/9/1990	1,040	59,929.00	20/12/90
KAJIADO	14. NGONG SCHEME I			72	1,533.76	30/12/63
KAJIADO	15. NGONG SCHEME II			59	380.41	17/7/63
KAJIADO	16. NGONG SCHEME III			105	43.87	17/7/73
KAJIADO	17. NGONG SCHEME IV			176	2,893.50	31/3/65
KAJIADO	18. NGONG SCHEME V			118	3,173.17	29/12/65
KAJIADO	19. NGONG SCHEME VII			41	3,810.46	30/11/67
KAJIADO	20. NGAMA LOITOKI	21/12/64	10/5/1966	239	2,711.40	22/8/66
KAJIADO	21. INKARAIA/LONGE	21/12/64	25/5/67	120	4,702.45	1/11/1967
KAJIADO	22. INDONET LOITOKI	21/12/64	25/5/67	165	7,158.08	1/11/1967
KAJIADO	23. ENTARARA LOITOKI	21/12/64	1/12/1967	145	3,033.52	18/6/68
KAJIADO	24. EMPERON		1/3/1968	58	4,288.05	18/8/68
KAJIADO	25. ALKARIA/LOITOKI	7/7/1966	11/5/1968	118	6,907.58	29/6/68
KAJIADO	26. ROMBO 'A'	1/8/1967	18/7/69	146	2,688.00	26/2/71
KAJIADO	27. ROMBO 'B'	1/8/1967	16/3/71	145	41,687.00	4/1/1972
KAJIADO	28. KAPTUEI SOUTH	1/8/1967	16/12/68	44	136,475.00	30/6/69
KAJIADO	29. KAPTUEI NORTH	20/1/69	25/3/69	24	61,580.00	23/9/70
KAJIADO	30. KAPTUEI CENTRAL	2/1/1969	25/3/69	21	74,462.00	30/6/69
KAJIADO	31. KIMANA TIKOND	25/4/70	16/2/71	357	28,659.00	17/11/71
KAJIADO	32. KISAJU	14/7/69	22/2/74	9	7,443.00	9/11/1979
KAJIADO	33. RILONITO	5/8/1970	29/10/71	7	25,949.00	28/4/72
KAJIADO	34. TOROSEI	5/8/1970	15/9/71	11	52,099.00	5/4/1972
KAJIADO	35. OLEKASASI	30/7/70	19/4/71	6	744.00	20/9/71
KAJIADO	36. SHOMBOLE	12/11/1970	13/9/71	3	63,872.00	22/3/72
KAJIADO	37. OLDOINYONYOKI	14/11/70	21/1/72	3	68,612.00	24/10/72
KAJIADO	38. OLKARAMATIAN	15/11/70	29/2/72	3	27,953.00	27/1/73
KAJIADO	39. OSILALEI	30/7/70	13/3/72	39	51,732.00	15/6/73

DISTRICT	NAME OF ADJUDICATION SECTION	WHEN DECLARED	REGISTER PUBLISHED	NO. OF PARCELS	AREA (HECTARES)	WHEN REGISTERED
KAJIADO	40. ELANGATAWUAS	5/8/1970	30/11/71	29	74,165.00	14/2/74
KAJIADO	41. OLEKERI	13/11/70	24/8/71	2	24,965.00	17/4/73
KAJIADO	42. KUKU	6/8/1970	27/7/72	23	96,499.00	16/7/74
KAJIADO	43. PURKO	6/7/1972	30/1/73	20	20,476.00	29/1/75
KAJIADO	44. ILDAMAT	28/10/71	26/2/73	31	25,292.00	26/2/75
KAJIADO	45. LOLARASH/OLGU	14/8/72	23/3/74	237	157,459.00	21/5/75
KAJIADO	46. LORNGOSUA	3/12/1970	12/9/1974	72	82,283.00	30/6/76
KAJIADO	47. METO	3/12/1970	7/11/1975	88	79,396.00	6/10/1976
KAJIADO	48. MAILUA	3/12/1970	26/8/75	87	88,054.00	27/8/77
KAJIADO	49. ILKISUMET	4/23/1979	1/2/1997	579	40,117.78	3/27/2009
KAJIADO	Total			6,377	2,003,612.03	

WEST POKOT DISTRICT

WEST POKOT	1. SIYOI 'A'	10/9/1971	24/9/75	739	7,364.00	31/1/79
WEST POKOT	2. KIRINGET 'A'	10/9/1971	29/9/78	731	5,839.00	27/5/83
WEST POKOT	3. CHEMWOCHOI 'A'	20/7/73	26/10/76	360	5,109.00	14/12/79
WEST POKOT	4. KISIAUNET	11/6/1973	2/12/1976	347	4,591.00	30/6/78
WEST POKOT	5. CHEPARERIA	28/8/73	8/5/1992	2,087	10,867.30	18/3/98
WEST POKOT	6. PACHU	12/7/1974	13/10/78	1	8,207.00	3/6/1980
WEST POKOT	7. KATIKOMOR	3/7/1974	9/1/1978	1	572.00	8/4/1981
WEST POKOT	8. CHEPKONO	24/11/80	26/5/93	1,112	6,934.00	16/9/97
WEST POKOT	9. SIYOI 'B'	10/6/1976	6/9/1977	46	1,142.00	29/6/81
WEST POKOT	10. CHEMWOCHOI 'B'	16/12/76	29/10/79	1	1,835.00	18/4/80
WEST POKOT	11. ORWA	6/10/1978	16/3/81	3	14,638.00	2/7/1982
WEST POKOT	12. ORTUM EAST	6/11/1978	7/3/1985	39	4,853.00	22/3/95
WEST POKOT	13. ORTUM WEST	6/11/1978	9/2/1981	1	3,660.00	22/7/81
WEST POKOT	14. CHEPKOBEH	5/3/1980	12/2/1980	5	17,000.00	12/4/1984
WEST POKOT	15. KANYARAKWAT 'A'	11/10/1972	5/2/1981	154	2,131.00	27/7/83
WEST POKOT	16. NAKWIJIT	14/11/75	23/4/81	1	20,614.00	19/5/82
WEST POKOT	17. KERINGET 'B'	10/9/1971	20/5/81	129	1,164.00	22/7/82
WEST POKOT	18. PARUA 'A'	18/12/81	20/11/84	5	5,656.00	20/5/93
WEST POKOT	19. KAPSAIT	26/ 8/ 93	4/2/2000	778	7,474.04	4/9/2003
WEST POKOT	20. KANYARAKWAT	11/10/1972	10/9/1973	1	10,024.00	17/12/75
WEST POKOT	21. KONGELAI	11/10/1972	30/5/74	1	22,221.00	17/12/75
WEST POKOT	22. CHESERA	1/2/1973	29/4/75	1	10,635.00	10/5/1976
WEST POKOT	23. SEREWO	13/2/73	24/3/75	5	10,619.00	12/6/1975
WEST POKOT	24. MOROBUS	11/9/1973	4/12/1975	1	7,548.00	31/1/77
WEST POKOT	25. KAPSANGAR	4/3/2001	5/31/2001	1840	12,197.00	4/3/2008
WEST POKOT	Total			8,389	202,894.34	

SAMBURU DISTRICT

SAMBURU	1. LODOKEJEK			32	65,672.00	4/7/1975
SAMBURU	2. PORO 'A'			41	19,932.00	7/4/1977
SAMBURU	3. LODUNGUKWE			8	31,679.00	17/5/77
SAMBURU	4. ELBARTA			13	115,015.00	17/5/77
SAMBURU	5. SUGUTA MARMAR	12/5/1973	4/8/78	48	68,605.00	23/5/79
SAMBURU	6. ONGATA NANYU	12/11/1976	21/7/78	8	31,679.00	23/5/79
SAMBURU	7. WEST WASO	12/10/1978	23/9/81	12	57,479.00	17/6/82
SAMBURU	8. PORO 'B'	9/11/1978	22/6/82	251	5,721.00	23/12/92
SAMBURU	9. LEDERO	18/1/82	7/4/1982	2	1,568.00	20/6/83
SAMBURU	10. LPAPTUK WARD	19/11/90	5/5/1994	10	-	2/11/1995
SAMBURU	11. NDOTO 'A'	4/4/1978	27/ 11/ 90	17	60,183.00	31/ 7/ 2001
SAMBURU	12. WEST WAMBA	2/9/1977	5/6/1996	9	62,660.00	2/3/2002
SAMBURU	13. NGAARI WARD	21/ 5/ 91	12/4/1996	13	2,637.00	28/ 9/ 2004
SAMBURU	14. ELKUROTO	4/26/1991	1/25/2002	10	1,478.66	20/5/2009
SAMBURU	15. EAST WASO	23/9/81	5/3/2008	41	155,428.66	29/10/09
SAMBURU	16. OPIROI	7/21/1982	10/18/2005	21	44,618.65	23/12/2009
SAMBURU	17. SHABAA	6/26/1996	10/12/2000	3	375.12	23/12/2009
SAMBURU	Total			526	724,731.09	

LAIKIPIA DISTRICT

LAIKIPIA	1. MUMUNYOT I	24/1/73	30/10/78	27	19,521.00	18/4/80
LAIKIPIA	2. ILNGWES I	6/3/1973	12/1/1977	14	7,503.00	5/5/1978
LAIKIPIA	3. ILNGWES II	21/2/74	24/5/79	3	8,754.00	4/2/1985
LAIKIPIA	4. MUMUNYOT II	27/3/79	22/6/81	26	8,886.00	30/11/84

DISTRICT	NAME OF ADJUDICATION SECTION	WHEN DECLARED	REGISTER PUBLISHED	NO. OF PARCELS	AREA (HECTARES)	WHEN REGISTERED
	TOTAL			70	44,664.00	

NAKURU DISTRICT

NAKURU	1.	NGURIGA	27/12/78	1/3/1979	412	1,679.00	11/9/1979
NAKURU	2.	GICHOBO	27/12/78	1/3/1979	483	1,920.00	11/9/1979
NAKURU	3.	BAGARIA	1/10/1980	12/1/1981	1,134	2,318.00	10/6/1982
NAKURU	4.	NAISHI	1/10/1980	12/1/1981	452	1,845.00	14/5/82
NAKURU	5.	KIRIRI	1/10/1980	12/1/1981	1,107	2,227.00	12/6/1982
NAKURU		Total			3,588	9,989.00	

EASTERN PROVINCE

EMBU/ MBEERE

EMBU	1.	GITIBURI	13/7/71	20/2/73	1,989	5,100.00	22/2/84
EMBU	2.	NGUTHI	15/7/71	28/1/74	2,384	4,356.00	8/3/1979
EMBU	3.	KITHYNTHIRI	17/1/72	22/3/74	1,706	3,973.00	6/3/1981
EMBU	4.	MAVURIA	17/5/72	21/11/79	1,788	7,829.00	18/10/94
EMBU	5.	EVURORI	21/7/72	26/6/75	1,386	3,527.00	13/2/87
EMBU	6.	KAMARANDI	1/11/1972	26/6/75	992	7,454.00	15/4/82
EMBU	7.	GANGARA	24/11/72	27/10/77	2,935	10,019.00	18/5/94
EMBU	8.	KIRIE	1/4/1974	12/3/1981	1,643	5,598.00	4/3/1993
EMBU	9.	NTHAMBU	8/2/1975	21/11/84	2,145	6,526.00	1/12/1992
EMBU	10.	IRIATUNE	5/9/1975	21/11/84	2,060	6,589.74	2/9/1994
EMBU	11.	NJENGU(NYERI)	1/12/1978	12/4/1979	9	89.00	28/11/79
EMBU	12.	GAKANGA/MWEIC	12/2/1976	14/3/77	124	353.00	1/12/1980
EMBU	13.	KIRIARI	-	-	1,891	4,486.55	23/9/60
EMBU	14.	NGOUJO	-	-	1,542	5,390.42	2/11/1960
EMBU	15.	KIRIGI	-	-	2,368	9,464.80	10/3/1961
EMBU	16.	KANGARU	-	-	260	15.78	24/1/70
EMBU	17.	ITABUA	-	-	981	4,756.27	20/11/61
EMBU	18.	KANJA	-	-	2,467	5,208.32	3/2/1961
EMBU	19.	NEMBURI	-	-	3,537	6,977.23	15/12/61
EMBU	20.	GITHIMU	-	-	2,560	4,433.72	6/12/1961
EMBU	21.	KIAMURINGA	-	-	420	40,774.00	17/7/74
EMBU	22.	GACHURIRI	-	-	305	6,902.29	8/8/1975
EMBU	23.	MUFU	-	-	2,160	4,429.29	17/5/61
EMBU	24.	CENTRAL ITURA	-	-	2,365	3,722.71	3/6/1960
EMBU	25.	WERU	-	-	1,658	6,210.72	17/4/62
EMBU	26.	KIGUMO	-	-	1,956	5,665.20	9/8/1961
EMBU	27.	GACHOKA	-	-	923	5,813.00	9/8/1975
EMBU	28.	KIANDU	-	-	1,339	6,199.00	26/10/77
EMBU	29.	SIKAGO	-	-	1,794	2,857.00	13/10/77
EMBU	30.	KATHERA	-	-	2,589	4,922.00	6/7/1977
EMBU	31.	MUTITU	1/4/1974	8/6/1988	664	3,170.00	12/8/1999
EMBU	32.	KIRIMA	21/7/1972	27/1/1983	2,777	8,923.00	19/10/1999
EMBU	33.	MBITA	22/11/1972	13/11/1980	3,629	5,508.00	19/10/1999
EMBU	34.	MAKIMA	1/12/1980	7/17/1981	2,355	7,066.73	24/2/2011
EMBU	35.	RIAKANAU	1/12/1980	6/4/1981	976	3,028.19	28/2/2011
EMBU	36.	KARABA	1/12/1980	6/2/1981	1,679	4,540.00	22/6/2011
EMBU	37.	WACHORO	1/12/1980	6/2/1981	2,065	6,619.00	15/9/2011
		Total	-	-	64,422	228,496.96	

MERU DISTRICT

MERU	1.	NTHIMBIRI	18/4/57	6/9/1962	876	1,202.34	31/12/62
MERU	2.	KATHERI	12/4/1957	26/11/60	1,586	2,604.56	30/6/64
MERU	3.	GITONGO	12/4/1957	15/9/62	812	1,390.90	30/6/64
MERU	4.	KITHARUNE	12/4/1957	15/9/62	1,280	1,812.18	30/6/64
MERU	5.	KATHERA	5/6/1957	20/7/63	838	1,421.26	17/8/64
MERU	6.	KIBIRICHIA I	25/5/58	20/4/64	649	3,357.68	25/9/64
MERU	7.	TAITA	5/6/1957	16/1/64	299	464.59	30/10/64
MERU	8.	KIIRUA	25/2/58	9/6/1964	241	1,440.27	30/10/64
MERU	9.	UPPER CHURE	5/6/1957	24/9/63	817	2,059.44	1/2/1965
MERU	10.	UPPER MIKUMBU	5/6/1957	19/12/63	959	1,123.81	1/2/1965
MERU	11.	LOWER MIKUMBU	5/6/1957	9/3/1964	471	655.19	1/2/1965
MERU	12.	UKUU	5/6/1957	15/10/64	485	655.31	31/3/65
MERU	13.	NAARI	1/4/1964	30/7/64	465	2,797.20	15/3/65
MERU	14.	CHUGU	18/4/57	18/12/63	445	487.25	31/7/65
MERU	15.	NTAKIRI	18/4/57	15/5/64	1,568	1,991.05	3/8/1965

DISTRICT	NAME OF ADJUDICATION SECTION	WHEN DECLARED	REGISTER PUBLISHED	NO. OF PARCELS	AREA (HECTARES)	WHEN REGISTERED
MERU	16. UPPER KITHANGA	5/6/1957	13/4/64	659	2,061.47	8/7/1965
MERU	17. RUIRU	25/2/58	24/11/64	651	3,702.47	20/12/65
MERU	18. MITUNTU	-	20/1/65	170	1,134.74	12/11/1965
MERU	19. URUKU	5/6/1977	23/10/64	792	1,502.60	20/4/66
MERU	20. MITUNGUU	1/2/1965	24/6/65	191	1,487.22	29/8/66
MERU	21. KITHUNGURI	5/6/1957	28/2/65	498	659.23	7/9/1966
MERU	22. RUIGA	12/4/1957	9/11/1964	1,270	2,942.07	28/12/66
MERU	23. KARIENE	12/4/1957	14/6/64	1,492	1,991.45	31/12/66
MERU	24. LOWER CHURE	5/6/1957	26/4/65	534	908.52	27/1/67
MERU	25. LOWER KIUNGON	5/6/1957	2/6/1965	517	997.57	21/1/67
MERU	26. LOWER KITHANGA	5/6/1957	2/6/1965	579	1,059.47	21/1/67
MERU	27. GIAKI I	18/4/57	23/6/65	695	5,537.72	10/2/1967
MERU	28. GIAKI II	5/7/1957	19/9/66	68	495.34	30/3/67
MERU	29. GAITU	5/7/1957	29/3/66	522	3,460.87	29/4/67
MERU	30. NGONYI	5/7/1957	19/3/66	659	893.95	8/5/1967
MERU	31. UPPER KIRINGA	5/7/1957	27/4/66	562	1,208.79	8/5/1967
MERU	32. KITHOKA	18/4/57	7/5/1966	612	1,696.03	6/6/1967
MERU	33. MULATHANGARI	18/4/57	3/8/1965	814	1,741.77	5/12/1967
MERU	34. NKABUNE	18/4/57	17/9/66	581	629.28	28/6/68
MERU	35. UPPER KIUNGON	5/6/1957	27/4/66	1,285	2,743.77	28/6/68
MERU	36. KIEGOI TEA SCH	30/7/66	12/4/1967	302	1,122.19	28/6/68
MERU	37. IGOKI	18/4/57	1/3/1966	1,799	1,799.23	6/9/1968
MERU	38. THUURA (NYAKI)	18/4/57	15/10/68	1,600	3,183.00	19/8/70
MERU	39. MUNITHU	18/4/57	13/7/66	1,051	1,594.47	27/6/69
MERU	40. GITIE	5/7/1957	23/5/69	410	631.10	15/4/71
MERU	41. LOWER KAONGO	5/7/1957	5/8/1969	666	1,979.31	29/6/72
MERU	42. NKACHIE	5/7/1957	12/8/1971	664	1,887.00	29/6/72
MERU	43. IGANE	5/7/1957	25/7/68	1,010	1,021.42	26/6/69
MERU	44. KINORO	-	-	951	2,120.00	15/4/71
MERU	45. KIANGUA	1/8/1964	15/2/71	1,214	2,239.00	29/6/72
MERU	46. KIANJOGU	1/12/1964	23/3/70	768	1,719.91	15/4/71
MERU	47. MITUNGUU(KITH)	1/2/1965	11/10/1968	304	4,324.87	30/6/69
MERU	48. LOWER KIRINGA	5/7/1966	20/1/69	214	1,200.70	26/6/69
MERU	49. LIBULU(KANGETA)	30/7/66	30/5/68	215	699.67	29/5/65
MERU	50. TIGANIA TEA SC	30/7/66	30/4/68	364	1,648.00	30/6/69
MERU	51. KIIJA	5/7/1957	23/3/70	470	863.00	15/4/71
MERU	52. KATHUINE	12/4/1957	7/8/1973	44	106.17	18/12/74
MERU	53. KITHOKA/MWAN	23/1/72	24/8/73	35	7,285.00	18/12/74
MERU	54. NKUMARI	5/5/1957	20/6/72	1,037	1,720.00	28/6/74
MERU	55. UPPER KAONGO	5/5/1957	24/4/70	1,212	1,406.00	23/4/75
MERU	56. MAKANDUNE	5/5/1957	15/3/71	528	2,444.00	28/6/74
MERU	57. KIBURINE(GIAKI)	5/5/1957	29/8/72	299	2,720.00	28/6/73
MERU	58. MUIRU	5/5/1957	24/4/70	1,212	1,400.00	23/4/75
MERU	59. UPPER KAONGO	5/7/1957	24/4/70	1,212	1,400.00	23/4/75
MERU	60. MUIRU	1/4/1964	7/8/1974	-	-	8/12/1983
MERU	61. GIKUI	9/11/1964	17/10/74	1,533	1,861.00	17/11/81
MERU	62. ANTUAMBUI	3/7/1966	18/9/83	5,616	14,712.00	26/3/91
MERU	63. MWERU I	5/6/1957	15/3/71	855	813.00	30/5/95
MERU	64. LOWER KIIJA	5/7/1957	16/11/72	618	2,113.00	4/5/1988
MERU	65. KIAMURI PART I	16/5/78	8/4/1988	1,825	3,583.00	17/6/92
MERU	66. GIAKI/NTHAMIRI	2/2/1979	27/3/80	48	110.00	24/2/82
MERU	67. KIBIRICHIA/NTU	20/9/81	21/6/82	942	3,817.00	7/1/1991
MERU	68. MUJOGIA	5/2/1992	2/7/1990	8	51.00	12/5/1994
MERU	69. MWERU II	6/5/1957	6/6/1991	1504	789.56	20/12/2007
	Total			55472	134,680.96	
	MERU SOUTH					
MERU SOUTH	1. KATHWANA	8/10/1995	4/4/2003	1262	2,640.18	17/3/2010
MERU SOUTH	2. MARIANI	11/22/1968	1/25/2005	5950	3,317.00	20/12/2010
MERU SOUTH	3. MAREMBO/RIATHIGA	12/2/2008	5/31/2010	403	2,411.00	28/2/2011
MERU SOUTH	4. LOWER KANDONGU	3/9/1991	18/9/2008	2451	1,001.43	21/5/2013
MERU SOUTH	Total			12,517	10,371.04	

THARAKA NITHI DISTRICT

THARAKA NITH	1. MARIENA	12/4/1957	15/2/64	809	1,042.87	28/2/66
THARAKA NITH	2. MURUGI	17/4/57	21/10/64	1,126	2,741.35	31/3/66
THARAKA NITH	3. MUKUUNI	22/3/62	7/11/1964	639	2,102.75	28/12/66
THARAKA NITH	4. RUBATE	22/3/62	16/5/65	483	963.55	16/3/67
THARAKA NITH	5. MWONGE	22/3/62	28/5/65	790	1,473.87	16/3/67
THARAKA NITH	6. CHOGORIA	15/12/60	21/12/66	1,004	2,724.75	15/12/67

DISTRICT	NAME OF ADJUDICATION SECTION	WHEN DECLARED	REGISTER PUBLISHED	NO. OF PARCELS	AREA (HECTARES)	WHEN REGISTERED
THARAKA NITH	7. THUITA	23/3/62	10/8/1966	738	1,788.70	21/12/67
THARAKA NITH	8. NORTH MUGUM	31/10/61	21/12/66	863	1,766.86	28/6/68
THARAKA NITH	9. SOUTH MUGUM	31/10/61	21/12/66	1,034	1,808.53	28/6/68
THARAKA NITH	10. EREGA	1/8/1964	11/4/1967	362	976.10	28/6/68
THARAKA NITH	11. MUGIRIRWA	31/9/63	4/3/1968	725	1,431.78	28/10/68
THARAKA NITH	12. KIRARO	31/10/61	6/5/1970	786	1,141.12	26/6/71
THARAKA NITH	13. CENTRAL MAGUTI	31/10/61	4/9/1972	-	810.00	28/6/73
THARAKA NITH	14. EAST MAGUTUNI	3/10/1961	7/3/1979	2,097	1,521.00	29/6/94
THARAKA NITH	15. NDAGANI	23/9/63	17/7/70	1,355	3,541.00	23/4/75
THARAKA NITH	16. GITARENI	1/4/1964	2/2/1970	1,479	3,035.14	6/29/1972
THARAKA NITH	17. GATUA	1/8/1964	8/5/1987	1,916	1,436.00	7/17/1997
THARAKA NITH	18. UPPER KARIMBA	1/8/1964	14/12/79	1,254	900.00	12/1/1989
THARAKA NITH	19. GAMURATHI	1/11/1964	10/9/1968	445	7,006.18	6/12/1969
THARAKA NITH	20. CHAMUNGA	9/11/1964	1/9/1970	577	1,184.00	6/15/1971
THARAKA NITH	21. ITUGURURU	1/2/1965	10/12/1974	811	1,931.66	6/28/1975
THARAKA NITH	22. TUNYAI (A)	1/2/1965	15/12/70	484	4,937.00	5/4/1988
THARAKA NITH	23. WERU	22/11/68	-	843	1,311.00	3/9/1982
THARAKA NITH	24. MARIMANTI	25/11/85	25/9/92	2,145	10,999.00	10/27/1997
THARAKA NITH	25. KANDUNGU	-	-	-	-	8/25/1983
THARAKA NITH	26. TUNYAI 'B'	27/4/1988	4/4/1997	968	3,836.56	29/3/2005
THARAKA NITH	27. KERERIA	3/5/1996	7/6/2002	632	1,778.00	9/2/2005
THARAKA NITH	28. KAMANYAKI 'A'	8/3/1996	1/12/2002	483	1,733.00	23/10/2002
THARAKA NITH	29. GITUMA 'A'	5/5/1995	23/12/1998	462	1,576.15	23/10/2002
THARAKA NITH	30. NKONDI 'B'	22/10/93	19/7/2002	704	1,396.00	8/7/2005
THARAKA NITH	31. GITUMA "B"	-	14/06/2006	183	350.04	14/06/2006
THARAKA NITH	32. KANDUNGU	-	-	1856	1,192.01	4/4/2007
THARAKA NITH	33. LOWER KARIMBA	1/8/1964	22/12/93	1569	826.77	5/25/2007
THARAKA NITH	Total			29,622	71,262.74	
		THARAKA	DISTRICT			
THARAKA	1.RUKURINI	11/17/1993	9/27/2002	714	1,800.85	4/29/2009
THARAKA	2.NKONDI A	1/20/1993	3/15/1997	2792	3,824.32	5/21/2010
THARAKA	3. KANYURU	8/1/1997	16/4/2002	1,787	4,813.64	28/9/2012
	Total			5,293	10,438.81	

MERU NORTH DISTRICT

MERU NORTH	1. A/NJOUNE	30/7/66	31/8/88	2,421	1,457.00	27/5/97
MERU NORTH	2. NTUNENE	30/7/66	23/11/72	1,129	1,815.00	28/6/73
MERU NORTH	3. MBEU II	31/3/95	29/12/95	935	494.00	22/7/97
MERU NORTH	4. AKITHI II	30/7/66	27/2/86	1,747	1,741.00	25/5/90
MERU NORTH	5. AKITHI I	30/7/66	6/4/1988	569	646.31	30/10/91
MERU NORTH	6. THAU	-	23/7/75	410	1,210.00	8/3/1978
MERU NORTH	7. AUKI	30/7/66	-	730	836.00	14/9/79
MERU NORTH	8. ATHWANA AKIT	30/7/66	-	1,863	1,924.00	8/6/1987
MERU NORTH	9. ATHWANA MIKI	30/7/66	5/7/1977	-	511.00	6/7/1983
MERU NORTH	10. KIEGOI KINYANK	30/7/66	23/1/74	1,319	1,173.00	27/6/78
MERU NORTH	11. BUURI-E-RURI	30/7/66	20/8/81	3,123	1,458.00	19/1/88
MERU NORTH	12. MBEU III	31/3/1995	29/9/1998	604	423.00	26/6/2000
MERU NORTH	13. URINGU 111	-	10/12/1996	1,565	681.53	7/4/2004
MERU NORTH	14. KIRINDINE 'A'	20/2/1992	28/4/1997	4,334	2,262.00	6/2/2004
MERU NORTH	15. THAU MUMUI	25/3/1994	12/3/1996	1,224	1,703.00	4/9/2003
MERU NORTH	16. NJIA-CIA-MWEND	30/7/1966	27/3/1980	3,320	1,964.70	25/3/2004
MERU NORTH	17. OLD KIARE	3/28/1995	1/23/1998	2,358	2,194.52	11/13/2008
MERU NORTH	18. BUURI A	21/10/98	25/9/06	1,158	1,292.27	31/7/09
MERU NORTH	19. KITHEO	30/7/66	19/12/96	4,548	1,719.00	28/10/09
MERU NORTH	20. AMWATHI/MAUA	7/30/1966	2/20/1996	15,317	3,647.56	17/5/2011
MERU NORTH	21. AKITHI III	7/30/1966	5/19/1996	3,911	1,222.00	17/6/2011
MERU NORTH	22. ATHIRU RUUNJIN	7/30/1966	5/27/1997	8,290	2,249.00	20/6/2011
MERU NORTH	23. KANGETA	7/30/1966	-	9,128	2,583.68	20/6/2011
MERU NORTH	24. NAATHU	7/30/1966	8/31/2004	10,388	3,690.55	25/1/2013
MERU NORTH	25. KIANJAI	4/6/1966	14/8/1991	9,784	3,768.09	28/6/3013
MERU NORTH	Total			90,175	42,666.21	

MACHAKOS DISTRICT

MACHAKOS	1. EMBUI	1/11/1968	3/11/1970	659	2,680.00	14/10/71
MACHAKOS	2. MBAANI	1/11/1968	9/3/1970	270	1,470.00	29/1/71

DISTRICT	NAME OF ADJUDICATION SECTION	WHEN DECLARED	REGISTER PUBLISHED	NO. OF PARCELS	AREA (HECTARES)	WHEN REGISTERED
MACHAKOS	3. UTITHINI (MASH)	1/11/1968	9/3/1970	554	2,190.00	29/1/71
MACHAKOS	4. MITHINI	1/11/1968	9/3/1970	514	2,356.00	29/1/71
MACHAKOS	5. KITHANI	1/11/1968	9/3/1970	696	3,311.00	29/1/71
MACHAKOS	6. VYULYA	1/11/1968	9/3/1970	1,555	3,406.00	24/2/71
MACHAKOS	7. KAMBITI	1/7/1969	14/4/71	360	2,284.00	13/9/72
MACHAKOS	8. MATHUNTHINI	19/8/69	16/4/71	580	1,786.00	11/9/1972
MACHAKOS	9. KYA WANGO (W)	1/7/1969	15/9/71	248	1,621.00	15/1/73
MACHAKOS	10. MUUMBUNI(NZAU)	19/9/69	7/10/1971	527	4,958.00	7/2/1973
MACHAKOS	11. KILEMBWA	1/7/1969	15/9/71	348	1,992.00	23/2/73
MACHAKOS	12. KIBAU	19/8/69	23/9/71	666	2,141.00	9/3/1973
MACHAKOS	13. KWAKALA	1/7/1969	29/11/71	203	2,931.00	9/3/1973
MACHAKOS	14. KAITHA	1/7/1969	29/11/71	404	2,482.00	5/3/1973
MACHAKOS	15. KYAMUTALA	1/7/1969	29/11/71	787	2,720.00	8/8/1973
MACHAKOS	16. MBILINI	22/7/70	6/11/1971	1,683	1,003.00	6/11/1973
MACHAKOS	17. KYUNGULUNI	1/7/1969	15/9/71	444	3,058.00	4/4/1972
MACHAKOS	18. MAAU-ELI	19/8/69	10/1/1972	486	2,542.00	27/5/74
MACHAKOS	19. KYAWANGO(MWA)	19/8/69	18/7/72	395	3,504.00	26/11/74
MACHAKOS	20. MANGO	19/8/69	29/11/71	996	3,135.00	8/4/1975
MACHAKOS	21. KIKAMBUANI	22/7/70	27/11/72	1,462	880.00	25/7/75
MACHAKOS	22. MBIUNI	20/3/70	27/4/73	1,011	1,461.00	27/8/75
MACHAKOS	23. MAKILIVA	20/3/70	6/7/1973	648	1,174.00	24/11/74
MACHAKOS	24. KATTITU(MBIUNI)	20/3/70	21/12/73	1,145	2,029.00	24/5/76
MACHAKOS	25. KIPANEINI	11/11/1971	30/7/74	990	1,206.00	18/6/76
MACHAKOS	26. MUISUINI	22/7/70	28/12/73	3,077	1,521.00	21/12/76
MACHAKOS	27. KABAA	20/3/70	2/4/1974	853	3,713.00	6/5/1977
MACHAKOS	28. ISINGA	22/7/70	26/3/74	1,923	1,254.00	23/11/77
MACHAKOS	29. KIIMA KIMWE	11/11/1971	26/3/74	2,079	2,035.00	19/4/77
MACHAKOS	30. KANGUNDO	22/7/70	17/10/73	2,112	1,871.00	19/5/82
MACHAKOS	31. MBUSYANI	22/7/70	24/10/74	1,570	1,413.00	26/10/78
MACHAKOS	32. KATTITU(KANGUN)	22/7/70	16/5/75	1,760	2,379.00	20/12/84
MACHAKOS	33. KITWII	22/7/70	13/5/70	1,920	1,962.00	29/1/96
MACHAKOS	34. KYEVALUKI	22/7/70	23/8/76	2,003	1,845.00	21/5/84
MACHAKOS	35. MATETANI	22/7/70	12/5/1976	2,077	1,645.00	15/5/90
MACHAKOS	36. KATANGA	27/8/71	23/7/75	1,455	2,990.00	11/3/1983
MACHAKOS	37. KIONYWENI	20/9/72	30/5/74	925	2,138.00	16/2/78
MACHAKOS	38. UTITHINI/MUTHI	20/9/72	30/1/74	967	2,724.00	13/6/78
MACHAKOS	39. KIANDANI	3/5/1973	6/6/1978	2,451	1,530.00	26/7/89
MACHAKOS	40. MUNGALA	13/5/73	27/9/77	1,653	1,046.00	27/8/90
MACHAKOS	41. KASINGA	3/5/1973	28/3/80	2,772	941.40	29/4/97
MACHAKOS	42. IIUNI	2/11/1973	15/2/77	986	2,538.00	19/5/82
MACHAKOS	43. NYAANI	9/11/1973	17/6/77	612	1,879.00	2/1/1988
MACHAKOS	44. KYAUME	16/1/74	26/8/76	2,120	945.00	28/8/82
MACHAKOS	45. KYETHIVO	15/2/74	18/12/75	653	1,490.00	6/3/1979
MACHAKOS	46. NGAMBA	15/2/74	17/6/77	881	2,167.00	25/1/83
MACHAKOS	47. KALYAMBEU	15/1/74	26/6/75	498	1,310.00	21/12/78
MACHAKOS	48. MISAKWANI	19/3/74	18/12/79	1,643	1,044.00	15/2/96
MACHAKOS	49. KITILE	24/7/74	16/7/81	400	3,043.00	31/3/88
MACHAKOS	50. ITUMBULE	24/7/74	16/7/81	467	1,943.00	16/1/91
MACHAKOS	51. KIMUTWA	1/10/1974	24/4/79	1,742	4,323.00	9/4/1987
MACHAKOS	52. KAANI	21/1/75	16/10/80	1,498	2,184.00	22/7/93
MACHAKOS	53. SENGANI	30/4/75	18/12/80	1,336	2,296.00	30/5/91
MACHAKOS	54. KALAWA/KIBAUN	15/11/74	14/5/81	412	4,596.00	17/2/88
MACHAKOS	55. KYANGALA	21/6/78	12/10/1983	2,331	3,352.00	16/9/96
MACHAKOS	56. KIITINI	3/5/1979	19/5/81	1,768	3,171.00	12/4/1994
MACHAKOS	57. IKOMBE	27/1/82	21/3/83	884	7,618.00	23/5/88
MACHAKOS	58. KAKO	26/7/82	28/7/83	407	1,764.00	17/2/88
MACHAKOS	59. KATHIANI	17/3/83	16/1/84	1,120	491.00	6/4/1988
MACHAKOS	60. KAIANI	28/6/84	14/11/85	1,700	809.82	13/2/95
MACHAKOS	61. NGIINI	11/10/1983	29/6/1989	1,760	2,471.00	29/10/1998
MACHAKOS	62. MATHING'AU	27/1/1982	4/3/1987	2,479	2,479.00	14/10/1999
MACHAKOS	63. KAMBUSU	18/11/1974	24/9/1984	2,979	1,149.00	25/10/2001
MACHAKOS	64. NZIUNI	9/6/1981	21/9/1984	1,750	2,497.00	26/6/2002
MACHAKOS	65. IKATINI	25/10/1984	29/3/1990	438	6,702.42	29/7/2003
MACHAKOS	66. IKOMBE 'B'	21/2/1989	2/9/1994	954	5,912.80	8/12/2004
MACHAKOS	67. MUUMANDU	8/3/1978	13/10/1983	2262	4,161.87	6/3/2006
MACHAKOS	68. KILALA	6/2/1985	19/06/1988	534	3,857.70	13/2/2006
MACHAKOS	69. KITUNDUNI	18/09/1975	28/04/1982	1405	687.60	28/11/06
MACHAKOS	70. KAMUTHWA	30/08/1993	17/02/1999	567	2,687.19	2/1/2007
MACHAKOS	71. NGELANI	10/4/2007	24/04/1979	3,586	2,107.00	15/10/07
MACHAKOS	72. ITHAENI	22/7/82	1/4/1985	2,676	1,410.79	1/23/2008
MACHAKOS	73. EKALAKALA	22/2/89		4,759	8,481.90	6/13/2008

DISTRICT	NAME OF ADJUDICATION SECTION	WHEN DECLARED	REGISTER PUBLISHED	NO. OF PARCELS	AREA (HECTARES)	WHEN REGISTERED
MACHAKOS	74. NGUNGI	7/24/1996	7/25/2006	376	1,622.33	27/11/2008
MACHAKOS	75. KITHIMANI B	1/17/1997	12/20/2007	232	186.38	24/12/2008
MACHAKOS	76. SYOKISINGA	3/12/1991	10/28/2005	1,046	5,388.00	17/2/2009
MACHAKOS	77. KOMBU	7/22/1982	8/7/1990	3,465	1,412.90	18/2/2009
MACHAKOS	78. KAEWA- MASINGA	5/12/1996	12/23/2005	1,230	3,544.80	18/2/2009
MACHAKOS	79. KYUA	3/12/1991	5/12/1998	1,067	8,020.40	18/5/2009
MACHAKOS	80. NGULUNI	4/10/1980	7/24/1990	3,419	5,088.30	3/6/2009
MACHAKOS	81. NDITHINI	6/17/1999	7/23/2004	885	3,347.00	9/6/2009
MACHAKOS	82. KANGONDE	14/10/95	23/12/05	3,537	13,349.00	28/10/09
MACHAKOS	83. THINU	9/10/1975	1/7/1995	2,050	762.05	12/24/2009
MACHAKOS	84. KAEWA - KATHIANI	12/1/1984	3/18/1993	4,303	1178.05	5/18/2010
MACHAKOS	85. KAWETHEI	4/24/1975	7/24/1990	4,848	2,335.85	5/21/2010
MACHAKOS	86. KALILUNI	2/11/1982	9/11/1984	2,355	5,557.23	5/25/2010
MACHAKOS	87. KITHYOKO	1/20/1993	3/15/1997	4,848	2,355.85	5/25/2010
MACHAKOS	88. KIVAA	5/2/1996	12/20/2007	2,556	5,728.40	12/31/2010
MACHAKOS	89. IVETI	6/26/1974	11/3/1988	1,784	1,248.21	5/6/2011
MACHAKOS	90. KINGÓTI	11/18/1974	8/8/1980	4,316	6,898.13	12/30/2011
MACHAKOS	91. MIUMBUNI/NGOLEN	8/24/1982	9/17/1991	5,270	2,245.77	12/30/2011
MACHAKOS	92. MASINGA	22/02/1089	10/5/2001	6,039	16,461.30	3/22/2012
MACHAKOS	93. MBEE	8/30/1992	9/20/1993	3,858	1,233.76	3/22/2012
MACHAKOS	94. MITABONI	3/6/1975	4/20/1982	4,269	4,739.10	4/16/2012
MACHAKOS	95. KYONDONI	5/2/1996	12/20/2007	1,046	4,305.43	5/14/2012
MACHAKOS	96. KITHIMANI C	15/6/2010	7/12/2010	270	433.49	8/10/2012
	Total			157,904	278,338.22	

KIBWEZI DISTRICT

KIBWEZI	1. KIOU	10/3/1996	3/14/2002	1,666	3,814.80	17/2/2009
KIBWEZI	2. KAI A	2/28/1991	4/26/2001	1,040	4,262.75	6/4/2009
KIBWEZI	3. SYUMILE A	2/28/1991	3/9/2007	700	1,687.96	12/31/2009
KIBWEZI	4. UVALENI	3/14/1985	8/14/1997	1,888	2,104.00	11/28/2011
KIBWEZI	5. UVETE	10/3/1996	3/14/2002	2,526	1,691.41	11/28/2011
KIBWEZI	6. MIKUYUNI	3/12/1090	14/5/1998	1,246	1,062.93	21/5/2013
	Total			9,066	14,623.85	

MAKUENI DISTRICT

MAKUENI	1. UNOA	12/4/1965	1/10/1965	428	5,393.66	20/1/66
MAKUENI	2. KAKO	12/4/1965	1/10/1965	422	5,261.73	20/1/66
MAKUENI	3. KIKUMINI	12/4/1965	1/10/1965	597	8,400.47	20/1/66
MAKUENI	4. KALAWA/MAKUE	12/4/1965	1/10/1965	450	5,981.25	20/1/66
MAKUENI	5. KYALUMA	1/11/1968	3/10/1970	659	1,786.28	20/1/66
MAKUENI	6. MUBAU	12/4/1965	1/10/1965	600	7,640.47	20/1/66
MAKUENI	7. KALAWA KATHU	3/9/1968	7/12/1968	492	8,067.01	7/8/1969
MAKUENI	8. MATILIKU	19/9/69	24/10/72	808	2,210.00	26/11/74
MAKUENI	9. KILILI	19/9/69	18/7/72	714	2,910.00	8/4/1975
MAKUENI	10. KALAMBA(NZAU)	22/7/70	27/11/72	1,462	2,990.00	25/7/75
MAKUENI	11. KIKAMBUANI	17/11/71	31/10/73	492	1,634.00	7/11/1975
MAKUENI	12. NGETHA	19/9/69	30/9/72	505	2,210.00	26/11/74
MAKUENI	13. MASUMBA	19/9/69	17/7/73	760	2,924.00	28/2/76
MAKUENI	14. KITHUMBA	18/11/71	26/2/74	620	3,863.00	8/6/1976
MAKUENI	15. MAATHA	23/11/71	26/2/74	1,240	2,272.00	28/7/76
MAKUENI	16. ITETA	19/9/69	23/8/73	911	3,436.00	23/11/76
MAKUENI	17. KAWALA	19/9/69	5/9/1974	765	1,328.00	27/4/77
MAKUENI	18. KIKUMINI(NZAU)	19/9/69	4/9/1972	821	3,429.00	27/8/77
MAKUENI	19. NZAU	19/9/69	4/9/1972	821	3,429.00	23/4/77
MAKUENI	20. IKANGAVYA	19/9/69	9/9/1975	628	2,075.00	9/10/1978
MAKUENI	21. KIKUMINI(NZAU)	19/9/69	5/9/1974	765	1,328.00	27/4/77
MAKUENI	22. MUMBUNI(MBIUM)	20/3/70	11/6/1974	806	3,194.00	30/5/80
MAKUENI	23. MUTITUINI	10/4/1973	23/9/79	2,467	1,458.00	18/5/84
MAKUENI	24. KILALA	3/11/1973	29/7/75	761	1,656.00	29/6/78
MAKUENI	25. NGONI	15/11/74	26/3/80	1,339	1,754.00	24/4/87
MAKUENI	26. IIANI	19/3/76	23/8/79	993	2,821.00	28/9/82
MAKUENI	27. ITETANI	14/5/75	15/5/81	1,245	2,306.00	29/11/89
MAKUENI	28. KYEMUNDU	5/1/1974	13/4/76	1,064	2,371.00	24/1/83
MAKUENI	29. KALAWANI	14/5/75	8/10/1980	1,622	3,178.00	23/2/89

DISTRICT	NAME OF ADJUDICATION SECTION	WHEN DECLARED	REGISTER PUBLISHED	NO. OF PARCELS	AREA (HECTARES)	WHEN REGISTERED
MAKUENI	30. KIAMBWA	22/8/77	25/3/80	1,031	1,650.00	28/6/84
MAKUENI	31. UTAATI	16/1/74	24/5/79	1,473	3,824.00	12/3/1991
MAKUENI	32. ...	22/8/77	17/7/81	1,036	1,653.00	...
MAKUENI	33. SAKAI	28/5/81	24/5/82	521	1,793.00	30/8/90
MAKUENI	34. MATUU	28/1/82	5/3/1987	4,600	17,539.00	12/1/1993
MAKUENI	35. KATANGI	25/9/84	14/1/88	1,083	9,328.00	15/12/92
MAKUENI	36. MUISUNI	11/10/1984	15/9/87	560	4,533.78	11/12/1993
MAKUENI	37. MUTEMBUKU	2/4/1986	8/14/1987			1/4/1995
MAKUENI	38. MUKIMWANI	5/2/1982	13/8/87	1,035	2,158.25	10/8/1984
MAKUENI	39. KALII	16/1/86	6/9/1989	1,509	11,279.00	8/4/1997
MAKUENI	40. KAKUSWI	11/9/1975	2/10/1979	1,028	2,091.00	4/5/1984
MAKUENI	41. KALUNGU	15/1/1986	5/9/1989	715	21,235.00	14/7/1998
MAKUENI	42. KIANGINI	15/4/93	22/10/97	1,893.00	10,519.33	10/22/1997
MAKUENI	43. NDULUKU	16/3/1989	3/9/1992	735	2,887.00	6/10/2000
MAKUENI	44. KIVANI	28/10/1974	12/10/1983	1,441	3,500.45	18/10/2004
MAKUENI	45. NGILUNI	27/8/1977	28/9/1982	2,108	2,575.87	29/1/2002
MAKUENI	46. MUTYAMBUA	12/10/1977	28/9/1982	1,395	2,158.52	9/9/2004
MAKUENI	47. NZUUNI	21/11/1970	14/2/1991	2,049	1,736.35	20/2/2002
MAKUENI	48. MASUE	27/2/1980	25/10/1983	1,437	2,105.00	25/2/2004
MAKUENI	49. MAIYANI	20/7/1984	17/8/1988	1,757	2,007.30	19/4/2002
MAKUENI	50. KAVUMBU	8/6/1994	23/5/1996	665	4,478.00	12/8/2004
MAKUENI	51. KWA KAVISI			1374	7,524.00	6/3/2006
MAKUENI	52. KITISE	17/10/96	5/4/2000	2400	17,008.86	3/4/2006
MAKUENI	53. MUTISWA			1,883	1,609.66	4/5/2006
MAKUENI	54. KISINGO	13/3/85	26/7/90	2,138	22,427.22	14/06/2006
MAKUENI	55. MUTHWANI	15/6/95		1,246	1,520.18	23/11/06
MAKUENI	56. MAVINDINI	29/8/96	2/12/1998	2,735	12,709.00	29/11/06
MAKUENI	57. KIMUNDI	29/8/96	2/12/1998	3,886	21,103.00	1/2/2007
MAKUENI	58. MUKUYUNI	29/7/75	29/7/83	2,055	1,719.96	23/04/07
MAKUENI	59. IANI	3/1/1977	13/9/79	2,839	2,698.45	11/10/2007
MAKUENI	60. KAKUTHA	15/1/74	22/9/77	1,526	2,338.56	11/10/2007
MAKUENI	61. MBUI-NZAU	3/12/1990	14/6/95	587	1,712.48	26/10/2007
MAKUENI	62. KIANGINI			1,893	10,519.33	6/11/2007
MAKUENI	63. MAVINDU	24/1/80	20/1/88	3,311	1,684.00	2/17/2009
MAKUENI	64. USALALA	26/2/91	4/7/1996	1,267	3,274.12	6/4/2009
MAKUENI	64. NZEVENI	9/28/1984	6/27/1995	3,814	2,522.50	6/7/2011
MAKUENI	65. MBANYA	4/4/1990	12/1/1998	2,456	906.84	28/11/2011
MAKUENI	66. UVUU	13.5.97	13.8.2003	1,733	732.94	7/11/2012
	TOTAL			90,471	307,260.49	

KITUI DISTRICT

KITUI	1. KASAINI	12/5/1971	13/9/72	599	3,418.00	21/11/74
KITUI	2. KITHUMULA	12/5/1971	2/3/1973	544	1,301.00	14/11/74
KITUI	3. NGUNI	18/2/72	15/11/73	1	9,379.00	20/2/75
KITUI	4. KALIA	12/5/1971	23/2/73	1,217	1,664.00	28/2/75
KITUI	5. KAUMA	12/5/1971	23/2/73	1,514	1,990.00	11/11/1975
KITUI	6. KALIMANI	12/5/1971	13/11/73	1,051	1,996.00	11/11/1975
KITUI	7. NGUNYUMU	17/12/74	26/6/75	1	4,935.00	2/3/1976
KITUI	8. MUTUNE	25/4/73	22/10/74	1,009	918.00	8/3/1977
KITUI	9. TUNGUTU	15/5/73	29/1/75	1,219	2,090.00	8/3/1976
KITUI	10. MATULU	12/5/1971	7/2/1975	1,282	1,410.00	21/11/77
KITUI	11. KHLINDILO	12/5/1971	17/4/74	788	9,622.00	5/5/1978
KITUI	12. MITHINI	16/8/72	25/6/75	1,567	2,093.00	19/12/78
KITUI	13. MISEWANI	2/5/1973	30/3/76	1,175	968.00	28/5/84
KITUI	14. WIKILILYE	8/5/1973	16/7/75	1,488	3,186.00	5/5/1978
KITUI	15. KAVETA	5/9/1973	1/12/1976	1,047	980.00	3/10/1983
KITUI	16. KAUWI	12/9/1973	14/9/76	2,462	11,862.00	20/4/89
KITUI	17. MALUTU	7/8/1974	27/6/78	709	2,511.00	11/10/1984
KITUI	18. KYANIKA	4/1/1974	6/12/1977	2,333	2,579.00	7/11/1985
KITUI	19. KATULANI 'A'	31/12/74	22/11/77	1,955	3,994.00	28/5/84
KITUI	20. MALUMA	3/4/1975	23/1/79	1,966	3,678.00	18/2/88
KITUI	21. MALUNDI	6/8/1975	30/3/79	1,908	2,003.00	21/12/92
KITUI	22. KILAWA	9/10/1976	28/3/77	2	1,407.00	15/11/78
KITUI	23. UTOONI	27/10/76	24/1/79	682	2,893.00	30/6/83
KITUI	24. ITOLEKA	4/11/1976	3/7/1981	2,378	3,646.00	10/11/1988
KITUI	25. MBUSYANI	9/3/1977	26/3/79	242	645.00	23/6/81
KITUI	26. NDUMONI	10/10/1975	27/3/79	449	2,042.00	7/6/1985
KITUI	27. KATHUNGI	22/2/79	27/4/82	627	3,653.00	24/6/88
KITUI	28. KATULANI 'B'	21/2/79	18/3/80	428	1,371.00	31/1/83

DISTRICT	NAME OF ADJUDICATION SECTION	WHEN DECLARED	REGISTER PUBLISHED	NO. OF PARCELS	AREA (HECTARES)	WHEN REGISTERED
KITUI	29. KAVUTA	29/3/79	7/5/1982	1,057	4,079.00	7/9/1988
KITUI	30. KAVISUNI	28/3/79	24/5/82	965	10,390.00	7/12/1989
KITUI	31. KANDONDE(YATI	20/9/79	23/5/80	116	1,844.00	17/3/83
KITUI	32. NGILUNI	14/8/80	9/6/1982	1,094	2,113.00	22/4/88
KITUI	33. KYANGUNGA	19/8/80	22/1/87	1,734	2,682.44	14/7/97
KITUI	34. KISASI	6/10/1981	14/10/86	1,334	3,805.00	15/5/90
KITUI	35. NGANGANI	13/1/82	5/1/1983	894	1,104.00	5/4/1988
KITUI	36. KABASYA	15/2/82	27/10/87	989	2,872.14	25/2/94
KITUI	37. KWA-VONZA	13/2/82	30/10/85	761	5,362.00	30/5/89
KITUI	38. NYANYAA	12/10/1984	6/9/1988	700	2,613.82	28/7/93
KITUI	39. MBITINI	8/3/1984	22/9/88	159	4,403.00	9/3/1998
KITUI	40. KITUTE I	11/9/1984	19/7/94	259	2,184.00	4/15/1999
KITUI	41. MBITINI/IKUTHA	9/12/84	22/11/1989	390	3,295.00	15/4/1999
KITUI	42. NDLI	12/9/1984	22/11/1989	341	3,498.00	15/4/1999
KITUI	43. NZALAE/MIGWAN	22/10/1976	19/10/1984	3	2,966.00	3/7/2000
KITUI	44. NZALAE/ MUTON	22/10/1976	19/10/1984	198	1,066.00	24/7/2000
KITUI	45. MUSENGO	24/5/1974	27/8/1993	3,228	4,571.00	3/7/2002
KITUI	46. MAKUSYA	3/10/1991	27/3/1996	1,306	7,265.00	2/7/2004
KITUI	47. KILAWA II	14/8/1996	14/4/1999	909	4,809.13	12/3/2004
KITUI	48. NGUNGI	2/11/1989	26/3/1998	1,641	4,526.00	8/9/2004
KITUI	49. MOSA	11/10/1984	26/ 3/ 1996	2,009	6,556.10	26/ 8/2005
KITUI	50. NZAMBIA	13/3/2001	6/2/2002	676	7,249.53	9/28/2005
KITUI	51. UAE	14/08/2001	26/02/2003	649	4,810.64	28/2/06
KITUI	52. NZAAYA	25/3/98	1/3/2001	2298	2,526.99	15/9/06
KITUI	53. MASASINI	8/11/1998	28/1/2002	856	3,134.89	21/11/06
KITUI	54. NDUNGUNI	17/3/98	7/12/2000	2434	10,080.82	23/11/06
KITUI	55. ITHUMULA/IKANGA	4/19/2000	2/20/2002	139	8,278.12	17/04/07
KITUI	56. USIANI	18/9/90		3934	3,615.91	20/04/07
KITUI	57. MUTINI	28/8/93	8/4/2001	1141	5,768.47	24/10/07
KITUI	58. MANZINI	22/3/82	28/10/87	2975	5,185.09	30/4/2008
KITUI	59. ILIKA	18/3/98	8/12/2000	1563	9,057.75	23/5/2008
KITUI	60. KAIMU	22/12/76	22/8/90	4504	6,498.23	13/6/2008
KITUI	61. NGUNGI/ZOMBE	9/18/2001	6/29/2004	1196	2,783.30	15/3/2010
KITUI	62. KILAA	3/4/2004	10/5/2005	1180	4,006.65	22/6/2010
KITUI	63. MANDONGOI	8/20/2001	12/8/2004	2601	10,942.90	29/12/2010
KITUI	64. ITIKO	2/15/2007	9/29/2009	828	5,412.51	22/6/2011
KITUI	65. MIAMBANI	10/17/1990	3/13/2000	3,544	7,256.00	22/3/2012
KITUI	66. ITHUMULA	2/22/1989	3/14/2007	1,870	2,245.04	22/3/2004
	Total			83118	268,991.47	
	MUTOMO DISTRICT					
MUTOMO	1. YONGELA	3/5/2004	11/3/2005	1252	3,022.20	18/6/2010
MUTOMO	2. ILAMBA	7/23/2010	3/3/2011	157	3,696.00	
MUTOMO	3. KYAANGO	31/3/1998	21/2/2001	2,271	15,982.99	28/9/2010
MUTOMO	4. MIVUNI	9/6/2006	24/2/2011	531	2,432.00	18/2/2014
	Total			4211	25,133.19	
	KYUSO DISTRICT					
KYUSO	1. TYAA KAMUTHALE	9/17/1999	8/12/2004	3182	10,620.00	24/12/2010
KYUSO	TSEIKURU 'A'	6/23/2009	6/4/2010	382	2,584.00	28/2/2011
KYUSO	KYUSO A	23/06/2009	12/30/2010	847	2,497.00	30/4/2012
	Total			4,411	15,701.00	

MWINGI DISTRICT

MWINGI	1. NZALAE/MIGWA	2/12/1975	2/25/1976	3	2,966.00	6/12/1988
MWINGI	2. KYAMBOO	12/6/1975	15/1/87	2,096	3,447.00	7/7/1995
MWINGI	3. KALILUNI	27/2/79	13/3/84	737	2,087.00	22/7/87
MWINGI	4. KYOME	4/10/1984	4/11/1987	1,392	4,132.42	28/9/93
MWINGI	5. NZAUNI	6/9/1977	1/9/1983	2,647	4,593.09	15/12/2000
MWINGI	6. MBONDONI	23/8/1984	7/6/1988	1,555	6,523.00	11/7/2001
MWINGI	7. MWINGI	27/5/1994	21/9/2000	5,159	14,708.24	23/8/2004
MWINGI	8. NZELUNI	30/10/1980	11/4/1991	1923	3,480.01	28/9/2005
MWINGI	9. KYUSYANI	12/5/1989	16/5/1996	857	7,392.86	13/2/06
MWINGI	10. NGOO	12/9/1989	11/9/1995	1739	8,544.97	21/11/06
MWINGI	11. WINZEEI	5/26/1990	5/16/1996	1041	8,269.61	20/3/2008
MWINGI	12. KIOMO	4/20/1993	4/24/2001	2531	11,465.70	20/3/2008
MWINGI	13. KANZANZU	8/30/1988	1/25/1994		6,664.13	16/4/2008

DISTRICT	NAME OF ADJUDICATION SECTION	WHEN DECLARED	REGISTER PUBLISHED	NO. OF PARCELS	AREA (HECTARES)	WHEN REGISTERED
MWINGI	14. KANYAA	8/25/1978	11/5/1987	4,049	5,517.00	24/5/2010
MWINGI	15. MWAMBUI	3/25/1990	11/22/2001	2,255	7,833.72	21/6/2010
MWINGI	16. KATALWA	2/11/1990	5/24/2002	4,158	9,265.14	22/3/2011
MWINGI	17. KIVOU	11/12/1983	10/17/2006	2,912	6,686.51	24/5/2011
MWINGI	Total			35,094	113,676.40	

MARSABIT DISTRICT

MARSABIT	1. MOUNTAIN	5/17/1991	7/16/1992	1013	1,395.00	8/6/2002
MARSABIT	2. JIRME	3/3/1994	23/2/2001	1,515	2,092.89	8/10/2012
	Total			2528	3,487.89	

COAST PROVINCE

TAITA TAVETA DISTRICT

TAITA	1. KADAYA/NGERE	10/5/1963	21/6/65	777	638.09	10/11/1965
TAITA	2. MUGANGENYIKA	4/4/1964	23/11/66	1,251	875.33	22/3/67
TAITA	3. MWARUNGU	4/4/1964	22/5/67	385	557.26	26/2/68
TAITA	4. WERUGA	4/4/1964	14/9/67	1,245	1,345.18	30/6/68
TAITA	5. WUNDANYI	12/5/1964	5/4/1966	1,135	805.53	8/8/1966
TAITA	6. MGAMBONYI	4/4/1964	13/1/69	1,143	2,276.00	20/6/69
TAITA	7. SHIGHARO/SUN	17/2/66	13/1/69	913	594.00	16/6/69
TAITA	8. KISHAMBA	20/9/67	23/3/70	1,156	1,214.06	29/6/70
TAITA	9. MBALE	18/9/67	19/7/72	1,346	2,526.00	14/3/75
TAITA	10. MGANGE/DAWID	11/8/1969	26/2/74	83	576.00	21/4/76
TAITA	11. MBULIAGROUP R	3/1/1975	20/1/77	6	1,525.00	26/7/77
TAITA	12. MWANDA	1/7/1968	11/5/1983	2,793	1,304.00	23/11/88
TAITA	13. MRUGUA	19/5/69	7/8/1980	1,373	1,611.00	24/9/84
TAITA	14. ILOLE	20/7/70	29/10/76	641	819.00	16/4/80
TAITA	15. NYOLO	1/3/1970	26/3/85	2,491	1,952.00	26/4/96
TAITA	16. ISANGAIWISHI	12/6/1975	22/3/78	18	6,040.00	22/7/83
TAITA	17. OZA RANCH	23/6/75	9/6/1977	1	11,737.00	9/1/1980
TAITA	18. TERI 'B'	28/9/78	8/1/1979	28	5,323.00	11/10/1984
TAITA	19. KISHAMBA 'B'	28/9/78	8/1/1979	25	11,007.00	27/10/81
TAITA	20. NDARA 'B'	29/9/78	8/1/1979	13	2,281.00	20/8/81
TAITA	21. KITOBO 'A'	28/9/78	3/1/1979	24	24.00	5/10/1981
TAITA	22. BURA/MWATATE	17/10/85	20/2/89	1,385	1,652.00	16/1/97
TAITA	23. TAUSA	13/3/1984	6/5/1996	4,231	7,958.00	8/7/2004
TAITA	24. MRARU	13/3/84	14/5/99	3916	3,705.17	2/11/2005
TAITA	25. RONGENYIKA	6/9/1985	18/4/1997	2528	3,916.38	24/5/2006
TAITA	26. MBOGHONI	27/9/1985	11/2/1993	2825	1,108.90	4/8/2006
TAITA	27. MUSAU SHIGHALO	4/9/1985	15/10/93	3633	1,059.73	02/04/2008
TAITA	28. KIMORIGHO	28/9/76	6/5/1996	3338	3,868.60	6/6/2008
TAITA	29. GHAZI/WONGONYI	10/15/1985	4/29/2004	4015	4,319.75	18/5/2010
	30. TERI 'A'	11/5/2005	3/11/2005	4404	1,431.54	15/8/2013
	31. KISHAMBA 'A'	17/1/1984	8/4/1999	3380	2,450.08	15/8/2013
	TOTAL			50502	86,500.60	15/8/2013
	TAVETA DISTRICT					
TAVETA	MAHOO	5/25/2009	8/26/2010	686	263.28	15/9/2011

KWALE DISTRICT

KWALE		16/5/69	27/4/71	809	2,627.00	14/12/72
KWALE	2. MWANANYAMAL	25/10/69	4/4/1972	612	2,963.00	21/8/73
KWALE	3. MRIMA	25/10/69	2/4/1972	677	2,232.00	18/7/73
KWALE	4. GOLINI	12/5/1969	16/5/72	1,033	4,708.00	7/2/1974
KWALE	5. KUNDUTSI 'A'	12/5/1969	10/5/1971	1,595	3,314.00	18/7/73
KWALE	6. MWERENI	20/9/72	8/8/1973	14	44,050.00	5/6/1974
KWALE	7. KUNDUTSI 'B'	12/5/1969	9/5/1973	1,460	4,679.00	22/11/74
KWALE	8. BUMBANI 'C'	12/5/1969	20/3/73	814	2,347.00	21/11/74
KWALE	9. BUMBANI 'B'	12/5/1969	20/3/73	785	2,296.00	11/2/1975
KWALE	10. GALU/KINONDO	16/4/73	12/6/1974	709	1,143.00	29/10/74
KWALE	11. SOUTH SAMBURU	26/10/73	22/10/74	59	63,947.00	28/6/76
KWALE	12. SIMBA HILLS	7/11/1973	28/1/75	1,972	17,101.00	1/4/1976
KWALE	13. MANANASINI	10/7/1972	13/2/75	754	3,032.00	15/10/77
KWALE	14. MSAMBWENI 'A'	18/8/71	14/1/76	2,939	2,621.00	6/6/1979
KWALE	15. MASAFINI	24/5/72	13/2/75	1,079	3,223.00	27/1/78

DISTRICT	NAME OF ADJUDICATION SECTION	WHEN DECLARED	REGISTER PUBLISHED	NO. OF PARCELS	AREA (HECTARES)	WHEN REGISTERED
KWALE	16. MWAGUNDA	10/7/1972	11/10/1979	1,155	3,874.00	18/12/91
KWALE	17. TIWI	19/9/73	9/9/1975	2,391	4,849.00	16/4/81
KWALE	18. WAA	19/9/73	9/9/1975	1,959	1,839.00	1/8/1980
KWALE	19. NGOMBENI	18/9/73	17/1/78	2,365	2,580.00	11/3/1982
KWALE	20. MWAVUMBO	13/3/74	7/4/1977	44	27,295.00	27/5/78
KWALE	21. UKUNDA	16/7/74	6/4/1977	2,850	1,889.00	16/11/82
KWALE	22. MABUKONI	15/1/75	9/3/1978	1,865	3,887.00	26/10/87
KWALE	23. MWAVECHE	22/1/75	6/4/1977	195	1,716.00	3/11/1983
KWALE	24. MCHINGIRINI	6/2/1975	13/5/77	914	2,429.00	6/11/1981
KWALE	25. MAJORENI	22/5/75	8/3/1978	1,529	5,830.00	14/9/82
KWALE	26. KIDIANI	22/5/76	20/9/78	315	1,473.00	8/2/1982
KWALE	27. MKONGANI 'B'	29/12/76	12/5/1980	955	3,968.00	29/8/90
KWALE	28. KARAZINI 'A'	29/12/76	10/10/1979	387	3,906.00	30/4/87
KWALE	29. MKONGANI 'A'	29/12/76	12/5/1980	1,296	3,586.00	14/11/88
KWALE	30. MAREJE	25/9/75	9/4/1977	363	1,889.00	24/8/86
KWALE	31. PUNGU FUEL ARE	21/7/77	11/11/1977	128	139.00	28/2/78
KWALE	32. MANGAWANI	22/12/77	29/9/81	943	3,140.00	19/2/92
KWALE	33. KIDIMU	9/10/1978	14/4/81	468	2,386.00	23/4/93
KWALE	34. WASINI ISLANDS	31/10/78	15/4/80	417	380.00	30/3/84
KWALE	35. CHUINI	23/7/79	14/1/82	551	2,634.00	5/9/1997
KWALE	36. FUNZI ISLAND	21/5/80	19/8/83	280	828.00	24/8/88
KWALE	37. GUNDUNI	4/9/1980	14/11/86	470	1,227.00	12/7/1996
KWALE	38. KIWEGUYEGO	15/1/80	19/2/82	685	3,300.00	9/8/1988
KWALE	39. YUNGI ISLAND	14/4/81	22/12/81	98	208.00	18/10/84
KWALE	40. MWABUNGU	30/4/82	14/7/83	86	42.00	18/10/84
KWALE	41. WAA 'B'	25/1/95	3/4/1989	57	30.00	4/7/1989
KWALE	42. GANDINI	3/2/1978	14/2/1984	583	3,329.00	20/7/2000
KWALE	43. KIDOMAYA	27/7/1979	22/2/1985	530	3,845.00	27/7/2001
KWALE	44. SHIMONI	12/10/1978	20/12/1989	714	2,709.00	4/1/2002
KWALE	45. MWALUGANJE 'A'	26/6/1997	15/5/2001	75	310.40	28/7/2003
KWALE	46. VANGA	29/11/1997	14/4/1987	664	823.06	25/2/2005
KWALE	47. KUNDUTSI 'C'	16/5/1978	24/11/03	312	634.03	25/10/2005
KWALE	48. MBEGANI	23/12/1977	14/5/1980	273	2,373.76	13/2/2006
KWALE	49. NDAVAYA	29/4/1975	29/6/05	41	27,628.00	3/8/2006
KWALE	50. LUNGA LUNGA	29/1/1985	24/9/1992	955	2,694.99	1/8/2006
KWALE	51. KIFYONZO	12/2/2003	18/8/94	894	41,436.50	23/2/07
KWALE	52. DALGUBE	17/6/80	11/7/1989	957	1,221.25	13/06/2007
KWALE	53. SHIRAZI/BODO	29/4/82	26/2/97	753	682.76	9/8/2007
KWALE	54. MKOMBA	14/12/78	20/4/05	2056	4,645.96	1/11/2007
KWALE	54. KIRINDINI	15/2/79	17/7/03	1537	7,007.25	1/11/2007
KWALE	55. MAKWENYENI	4/26/1989	2/7/2003	638	2,003.99	11/21/2008
KWALE	56. MAHURUNI	1/27/1982	11/4/2002	1627	3,412.61	11/28/2008
KWALE	57. MBOONI GROUP RANCH	2/5/03	9/23/2003	5	637.84	12/29/2010
KWALE	58. KASEMENI 'A'	19/12/1989	12/18/2006	1,582	5,129.55	3/22/2011
KWALE	59. KASEMENI 'B'	8/6/2009	12/10/2010	166	1,661.01	4/13/2011
KWALE	Total			52439	357,792.96	
KINANGO DISTRICT						
KINANGO	1. KIRAZINI B	24/11/85	30/1/2003	1519	5,021.35	12/31/2008
KINANGO	2. MAZERAS	3/21/2007	3/18/2010	1253	933.26	5/14/2012
	Total			2,772	5,954.61	

KILIFI DISTRICT

KILIFI	1. CHASIMBA	1/3/1971	5/10/1972	417	1,489.00	22/11/73
KILIFI	2. VISHAKANI/KAL	10/10/1970	29/5/72	818	1,932.00	10/4/1974
KILIFI	3. MWARAKAYA	1/3/1971	21/2/73	521	1,125.00	18/6/74
KILIFI	4. KAKIYUNI/MADU	28/6/73	5/3/1974	315	1,537.00	9/12/1974
KILIFI	5. DABASO	20/6/72	16/6/73	332	1,592.00	15/1/75
KILIFI	6. MIJOMBONI	20/6/72	7/6/1973	303	4,052.00	15/1/75
KILIFI	7. MBARAK CHEMB	22/6/73	26/6/74	308	1,760.00	25/11/75
KILIFI	8. KAYAFUNGO	14/9/73	19/7/74	19	9,409.00	31/5/76
KILIFI	9. WERU	20/9/73	23/10/74	18	12,015.00	7/6/1976

DISTRICT	NAME OF ADJUDICATION SECTION	WHEN DECLARED	REGISTER PUBLISHED	NO. OF PARCELS	AREA (HECTARES)	WHEN REGISTERED
KILIFI	10. DOLA	8/10/1974	22/8/75	10	21,154.00	28/6/76
KILIFI	11. NYALANI	1/3/1971	25/7/74	1,477	2,112.00	11/8/1976
KILIFI	12. MWAGONI	9/10/1974	15/8/75	25	15,137.00	23/11/76
KILIFI	13. BIRYAA	9/10/1974	15/8/75	38	14,195.00	23/11/76
KILIFI	14. CHALAN	15/6/72	1/6/1975	797	2,930.00	23/11/76
KILIFI	15. CHILULU	10/10/1970	25/2/74	503	1,160.00	18/2/77
KILIFI	16. MAPOTEA	18/6/76	25/1/77	56	22,166.00	18/8/77
KILIFI	17. KINANI	15/6/72	15/3/75	792	3,312.00	22/7/83
KILIFI	18. GALENEMA	13/6/72	12/10/1976	476	2,704.00	17/7/80
KILIFI	19. BANDARASALAMA	13/6/72	27/7/78	878	2,469.00	25/11/81
KILIFI	20. MBWAKA/MAERE	26/7/74	15/3/79	631	816.00	21/5/84
KILIFI	21. CHEMBE/KIBAMS	2/10/1974	12/1/1978	440	2,152.00	26/5/78
KILIFI	22. CHAURINGO	15/6/77	8/3/1983	360	601.00	29/8/88
KILIFI	23. FRODHANI	22/6/77	25/5/84	223	1,108.00	29/8/88
KILIFI	24. JIMBA	3/11/1977	12/3/1979	439	1,732.00	13/6/79
KILIFI	25. MADETENI	16/9/78	3/9/1980	623	1,114.00	27/7/81
KILIFI	26. MATSANGANI	16/9/78	7/8/1981	716	1,307.00	6/5/1983
KILIFI	27. JIRORE	24/10/85	25/9/87	405	880.70	27/8/92
KILIFI	28. TAKAUNGU	19/4/90	25/6/91	807	1,124.00	8/6/1993
KILIFI	29. KINUNGUNA	7/12/1979	18/9/1987	300	989.00	25/10/1999
KILIFI	30. MANDUUNGUNI	27/11/1985	8/4/1992	657	1,919.00	25/5/2002
KILIFI	31. MWANDEJE	18/1/1984	24/11/2000	221	220.00	13/9/2004
KILIFI	32. MUGUMO PATSA	11/10/1978	5/3/1993	1,115	1,250.00	28/2/2005
KILIFI	33. VYAMBANI	28/10/1988	20/4/1995	318	1,369.46	10/26/2005
KILIFI	34. RARE	4/8/1989	22/3/1996	966	3,079.40	11/7/2005
KILIFI	35. VINAGONI/ MAJAJANI	28/10/1988	27/2/1998	639	2,432.56	03/08/2006
KILIFI	36. DIDA	4/8/1989	24/9/93	1155	5,033.00	8/5/2007
KILIFI	37. KIKOMANI/MAKOBENI	26/7/74	14/3/85	683	911.70	5/6/2007
KILIFI	38. BEDZOMBO/KITSOENI	22/10/88	8/11/2002	1261	3,071.75	28/9/07
KILIFI	39. BUNI/KISIMANI	26/11/82	23/9/94	1178	1,510.60	23/5/2008
KILIFI	40. PANGANI	18/1/84	7/11/2002	783	1,116.50	18/9/09
KILIFI	41. MWAPULA/ MAGOGONI	10/12/1997	5/26/2006	1175	6,728.80	31/12/2009
KILIFI	42. KAWALA 'A'	8/10/2007	3/19/2008	485	372.80	22/9/2010
KILIFI	43. SOKOKE/ MAGOGONI	7/8/1994	4/6/2007	1,847	5,622.87	5/9/2012
KILIFI	44. VITENGANI/MADAMANI B	26/5/1998	6/4/2005	483	2,647.48	5/9/2012
KILIFI	45. VITENGANI/MADAMANI 'A'		16/12/2003	3,108	6,701.32	28/6/2013
KILIFI	46. PINGILIKANI	12/7/1994	1/9/2009	1,334	3,014.19	17/8/2013
KILIFI	47. KADZONZO/MADZIMBANI		19/4/2011	2,164	1,840.37	17/8/2013
KILIFI	48. MWAWESA	18/1/1984	15/4/2006	2,017	1,125.00	17/8/2013
KILIFI	49. MWAHERA 'A'	16/4/2007	15/4/2006	1,976	4,015.08	17/8/2013
KILIFI	50. MWAHERA 'B'	16/4/2007	25/3/2009	1,180	3,664.00	17/8/2013
KILIFI	51. CHANG'OMBE	27/7/1977	16/12/1982	327	544.00	18/8/2013
KILIFI	52. MWIJO/MLIMANI	25/2/1993	27/4/2011	687	2,323.70	17/8/2013
KILIFI						
	Total			38,806	194,587.28	

MALINDI DISTRICT

MALINDI	1. KAKONENI	27/3/74		627	2,095.00	7/12/2006
MALINDI	2. MARERENI/MSUMARINI	8/2/2000	14/2/2002	2,720	7,702.62	14/12/2007
MALINDI	3. KANAGONI/KAMBICHA	5/26/2005	11/15/2006	1,576	7,192.70	12/8/2013
MALINDI	4. MAKOBENI	28/11/2006	12/11/2009	1,816	2,587.11	7/11/2012
MALINDI	5. SOSOBORA	28/11/2006	27/8/2009	1,300	2,557.66	15/8/2013
MALINDI	6. SINGWAYA 'A'	14/12/2010	24/1/2013	1,500	2,905.38	16/8/2013
	Total			8,039	25,040.47	
	TANA RIVER					
TANA RIVER	NGAO	29/9/2000	5/1/2010	589	1235.27	13/6/2012
	TOTAL			589	1235.27	